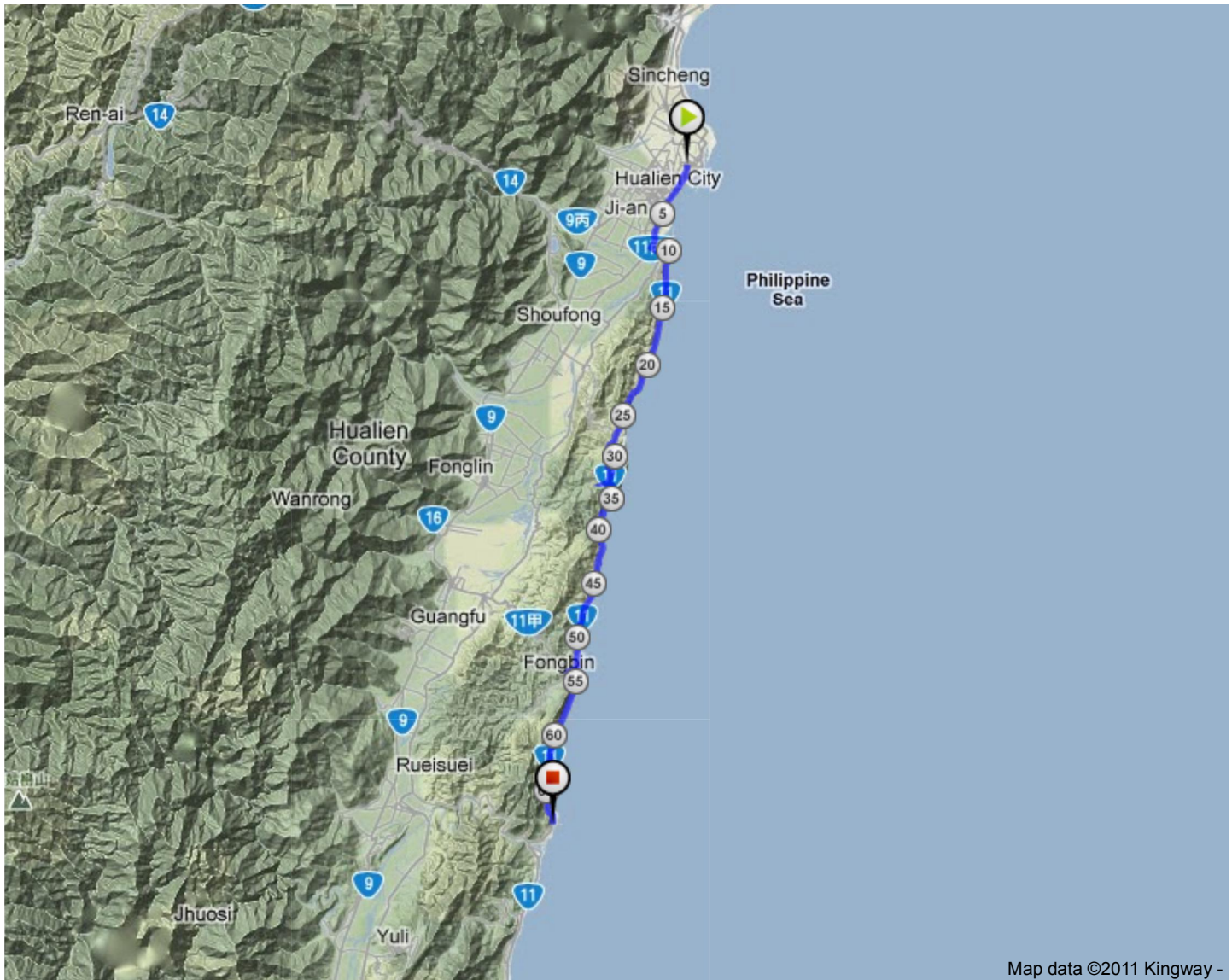
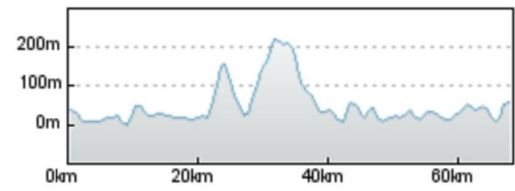


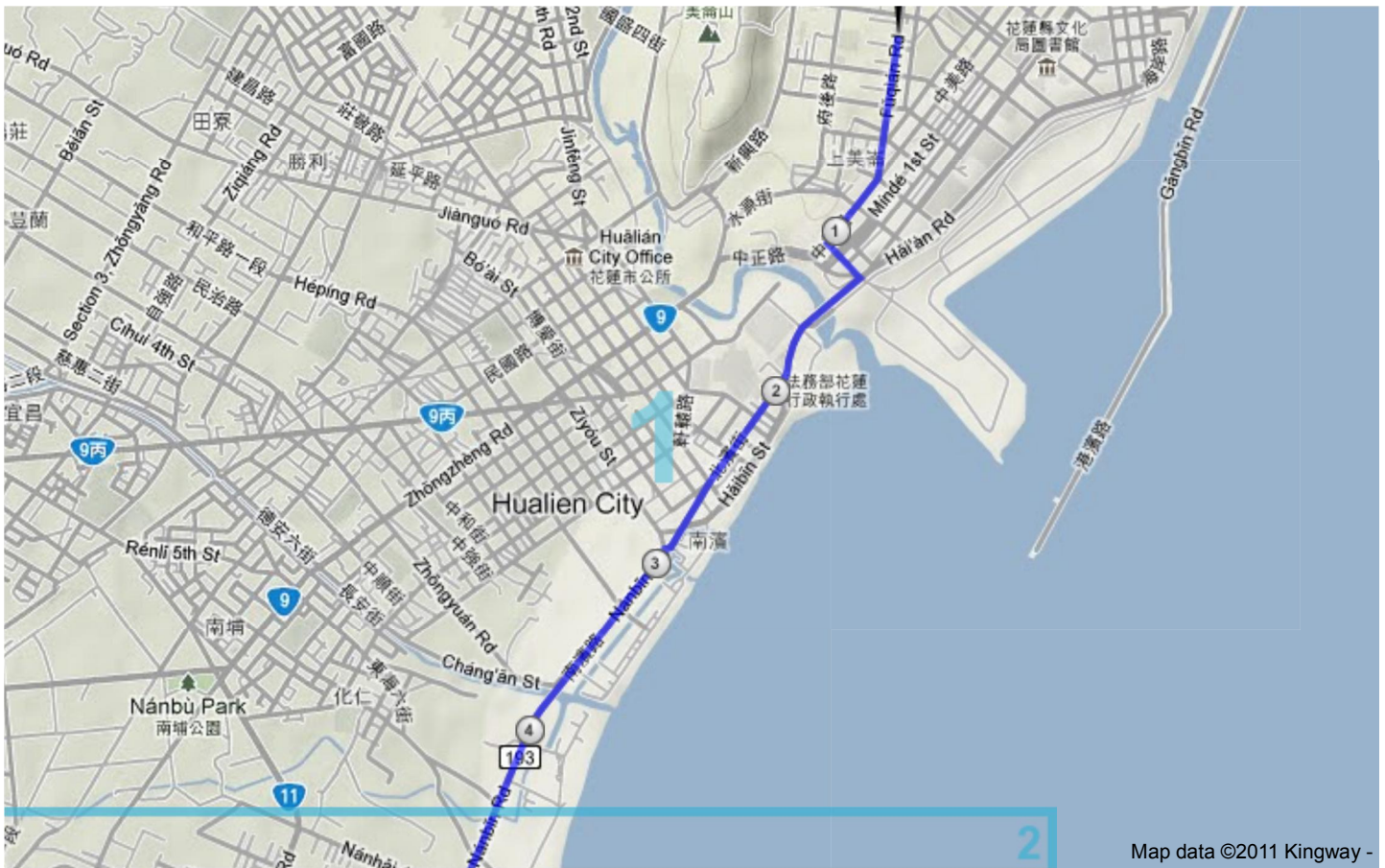


HuaDong-stage1-to Shitiping

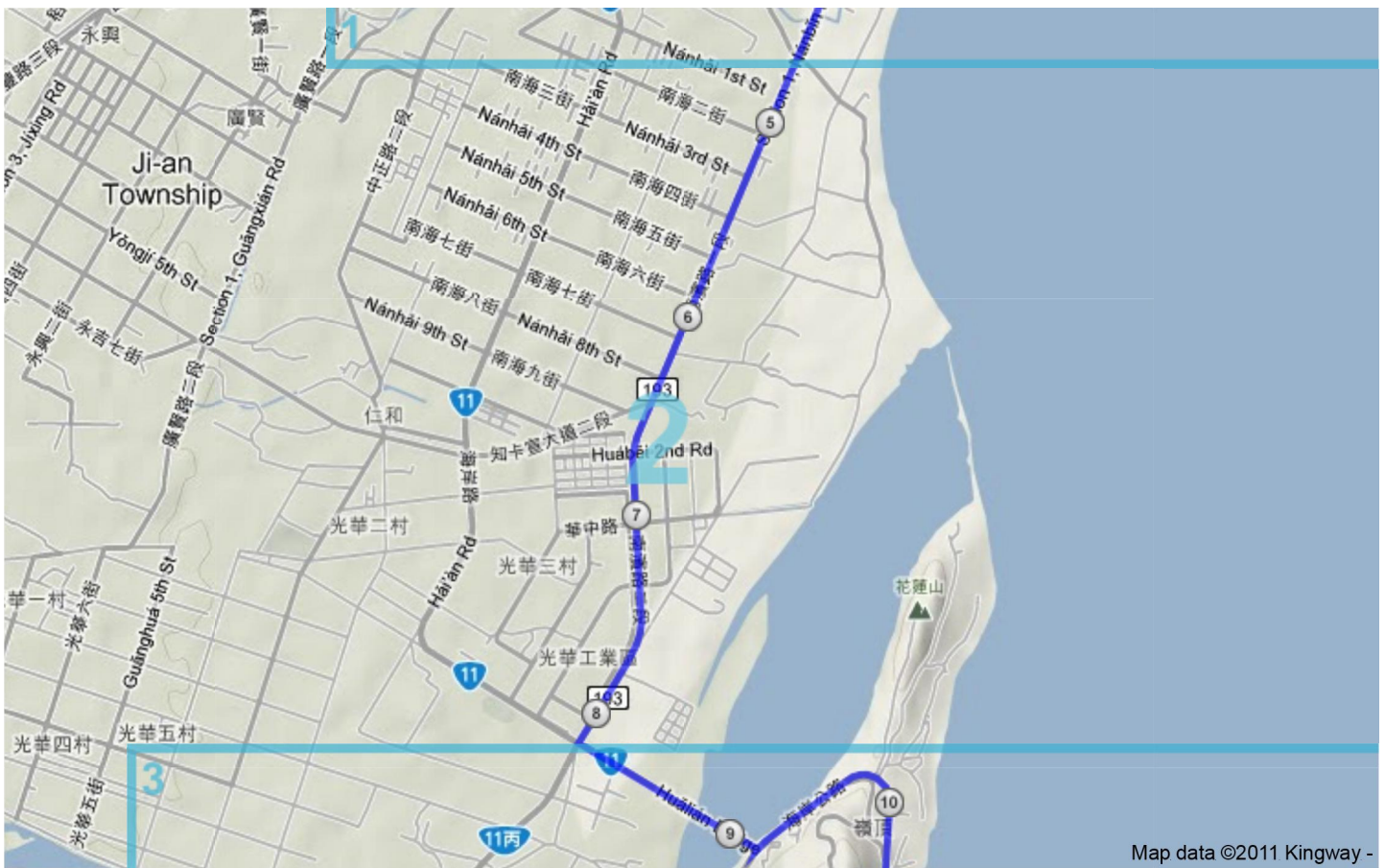
Distance: 68.3 km
Inclination: Please select inclination
Total vertical climb: ca. 1090 m
Surface: Paved



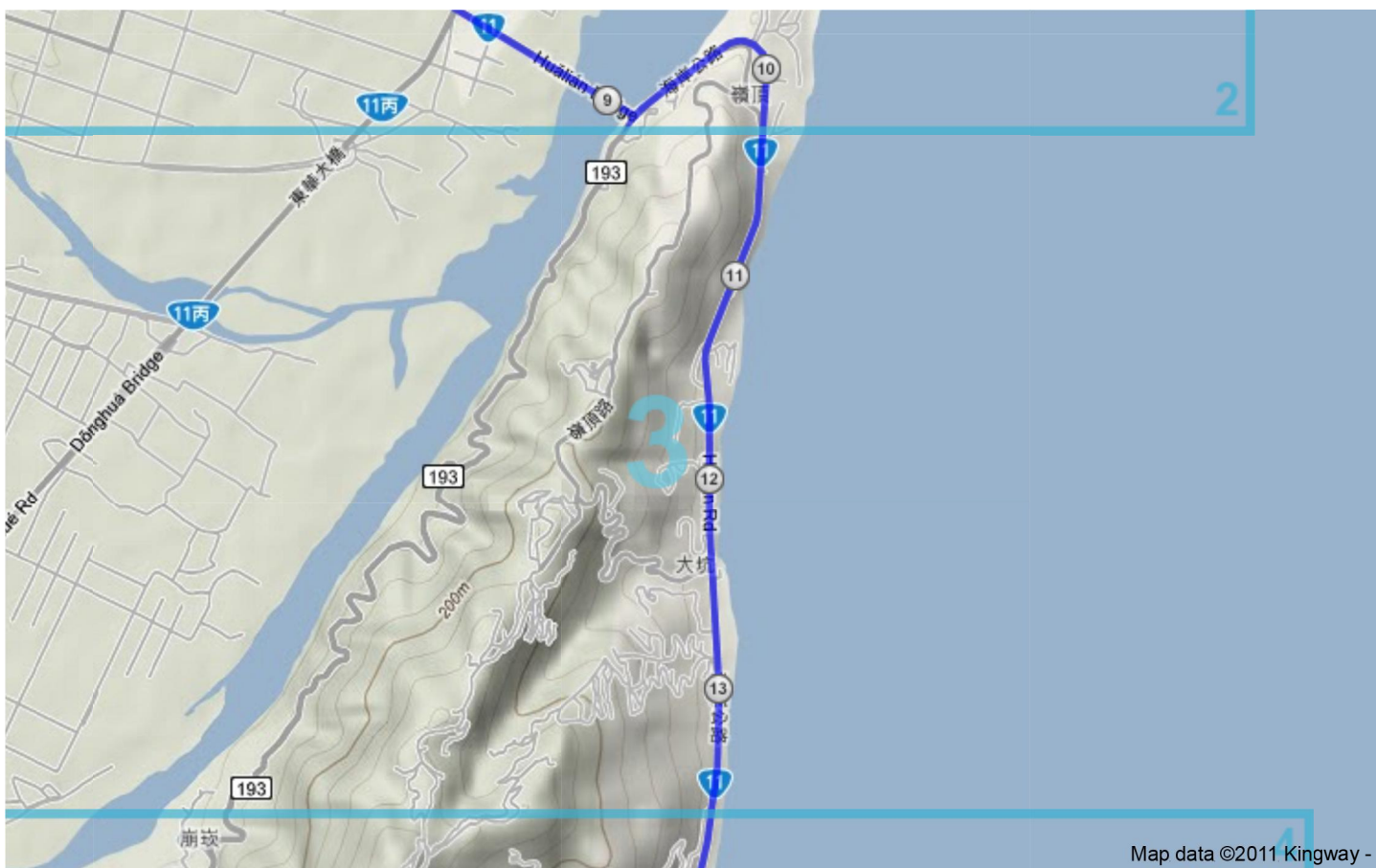
HuaDong-stage1-to Shitiping | Detail map page 1



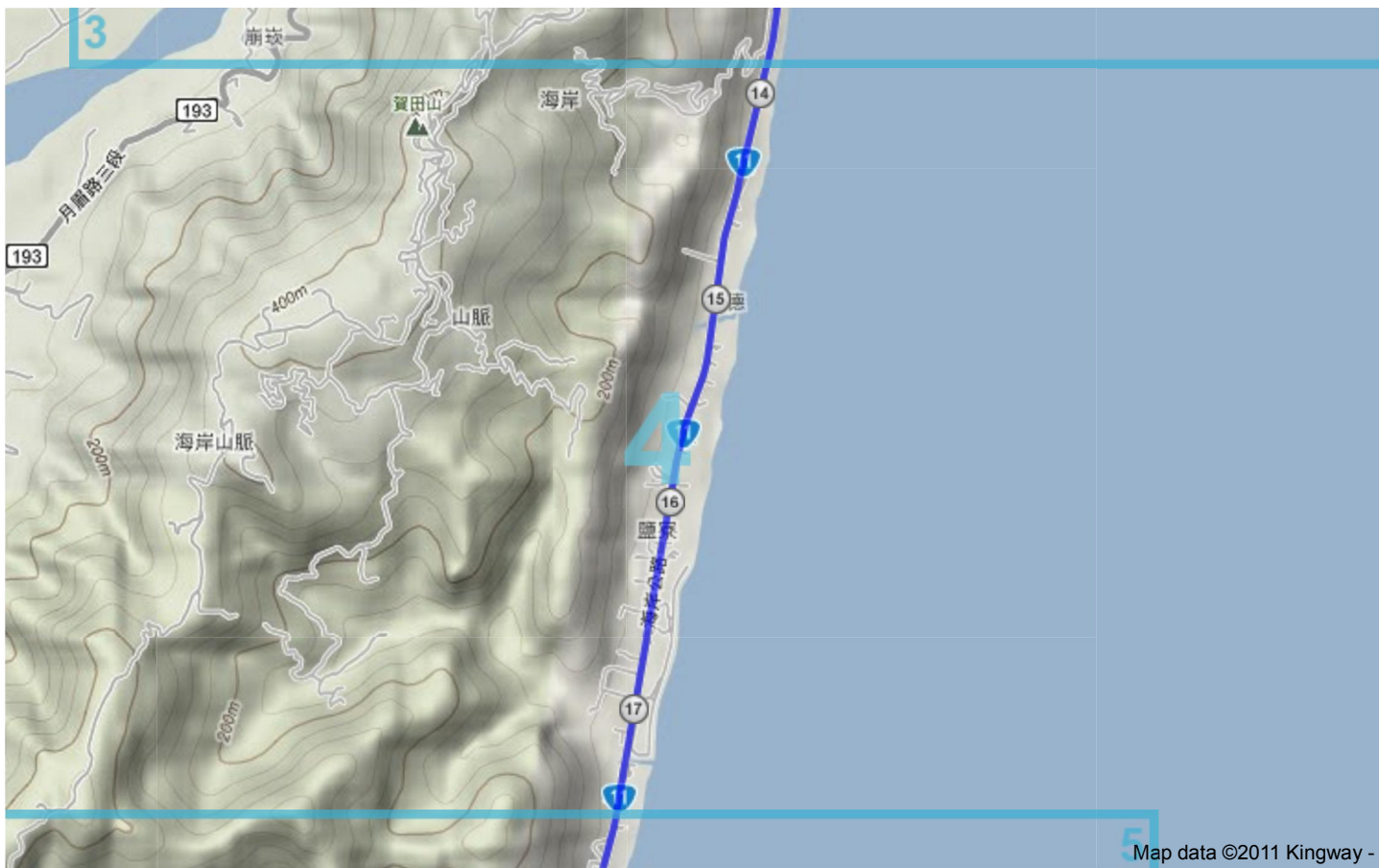
Map data ©2011 Kingway -



Map data ©2011 Kingway -

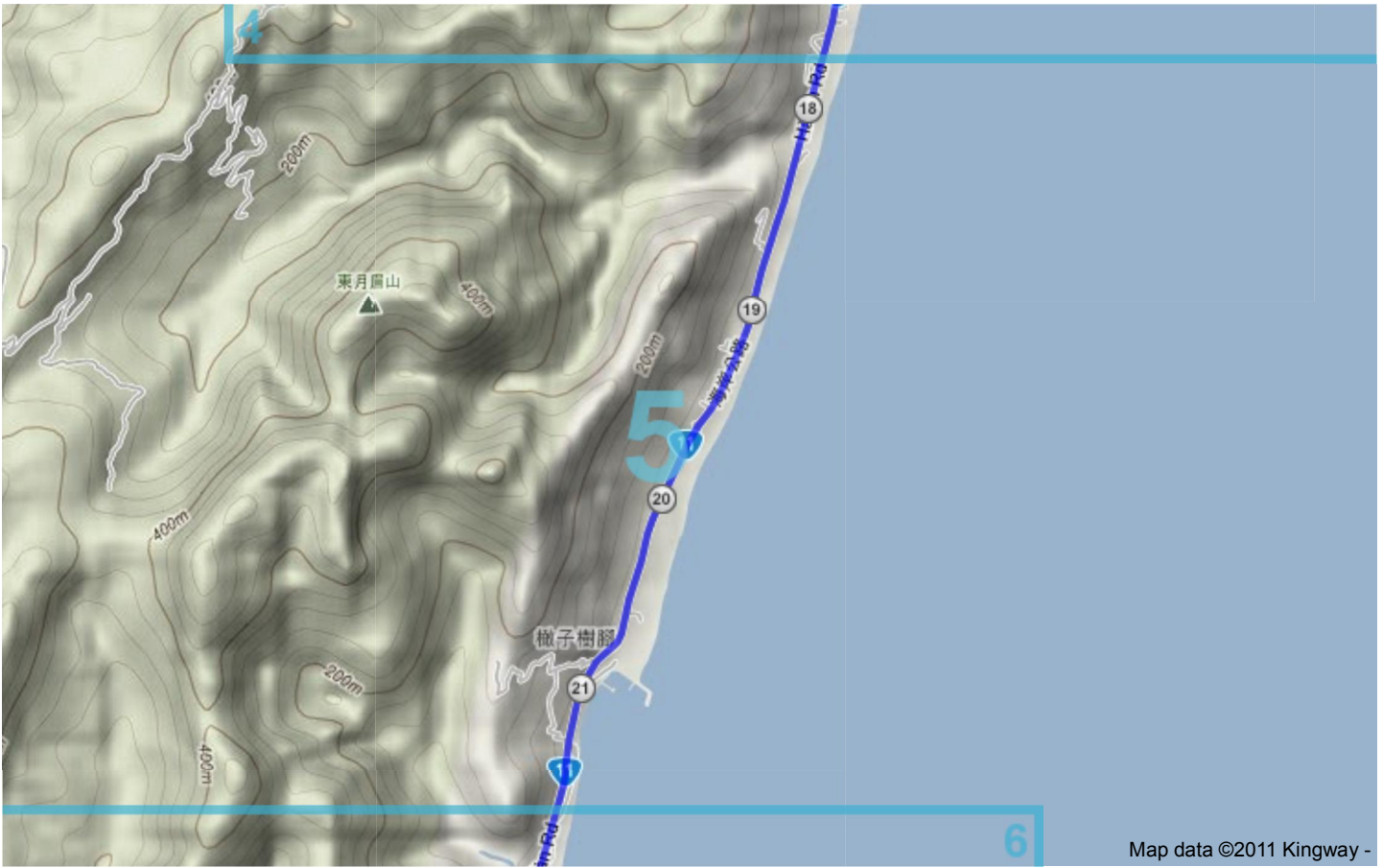


Map data ©2011 Kingway -

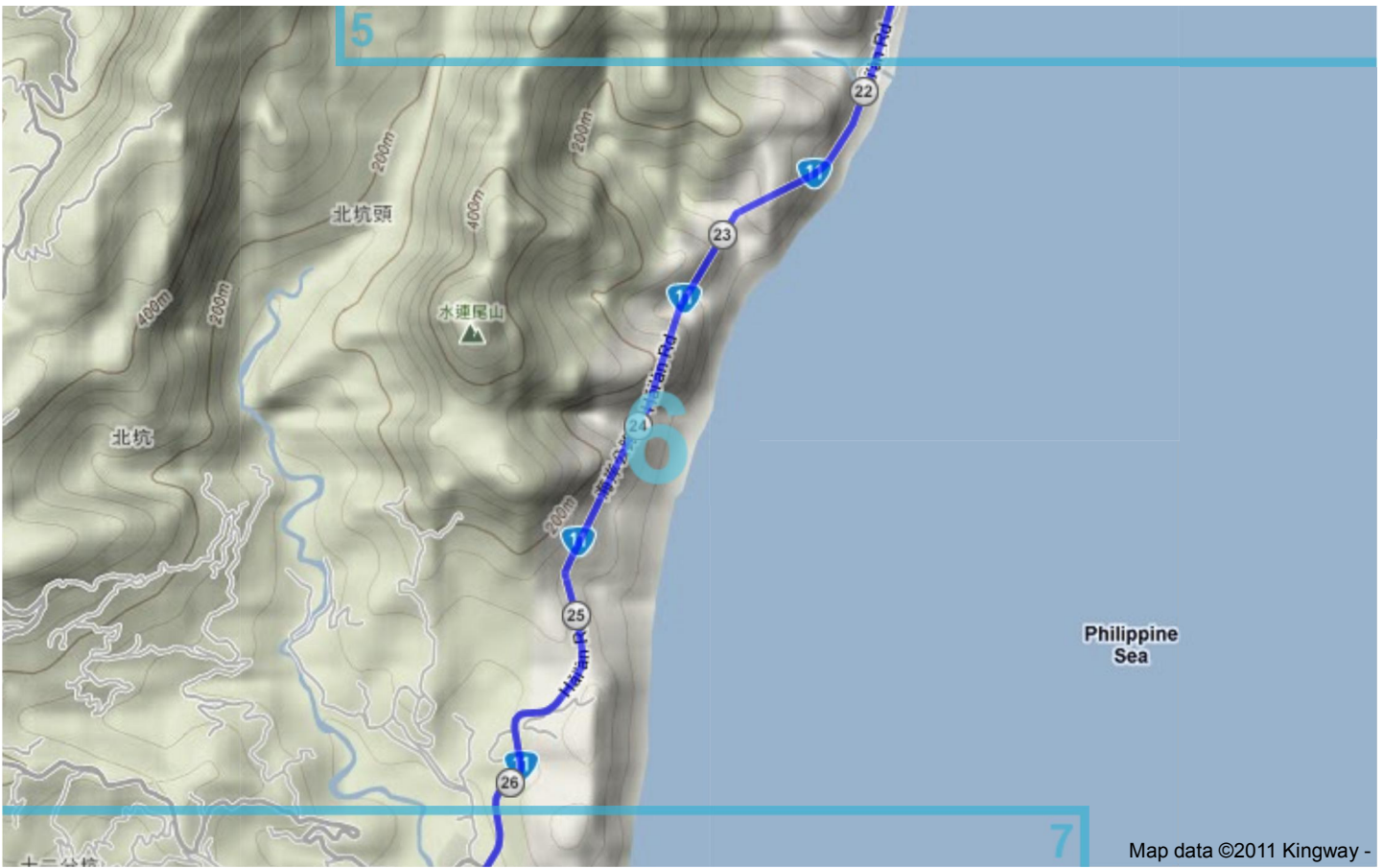


Map data ©2011 Kingway -

HuaDong-stage1-to Shitiping | Detail map page 3



Map data ©2011 Kingway -

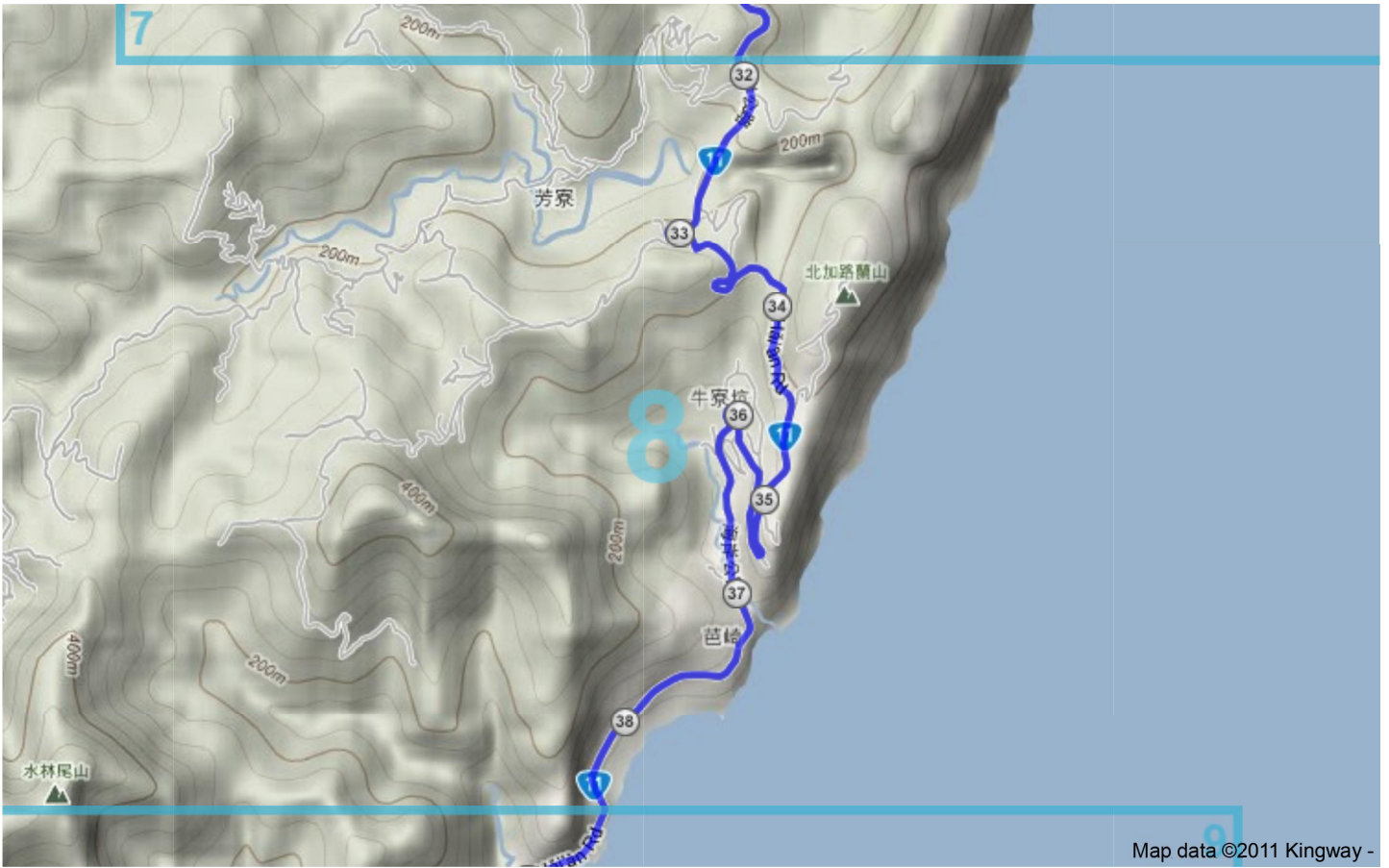


Map data ©2011 Kingway -

HuaDong-stage1-to Shitiping | Detail map page 4

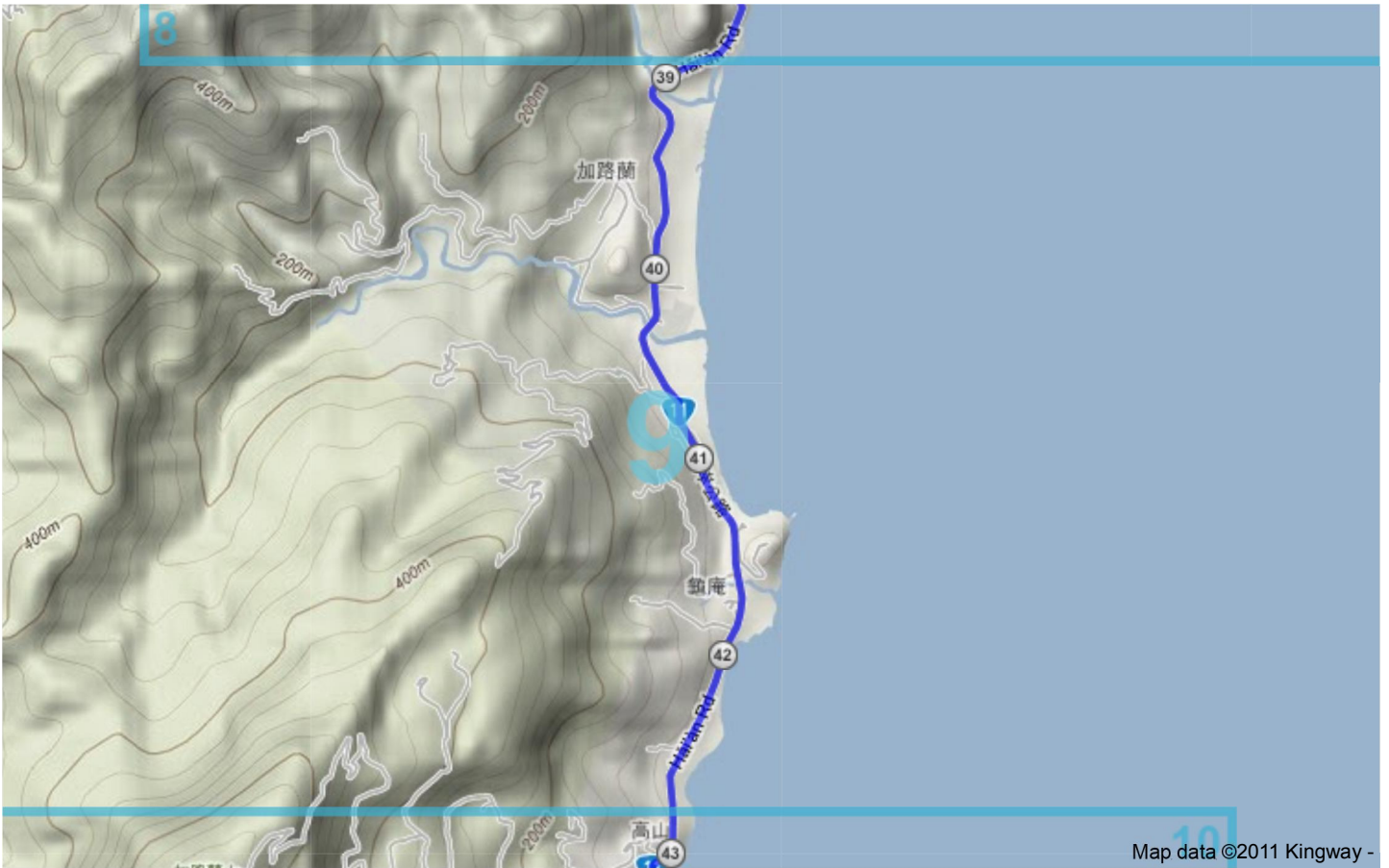


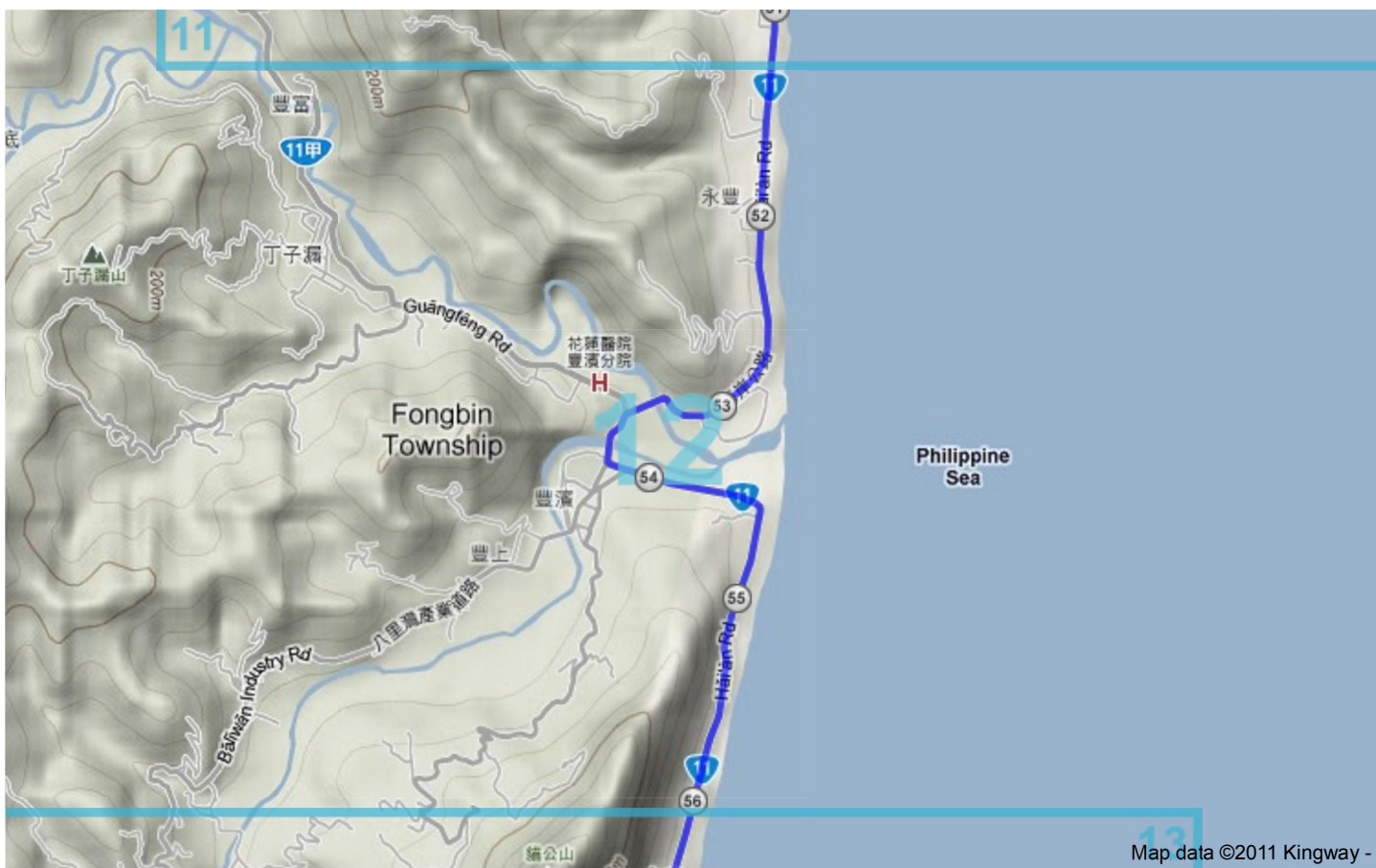
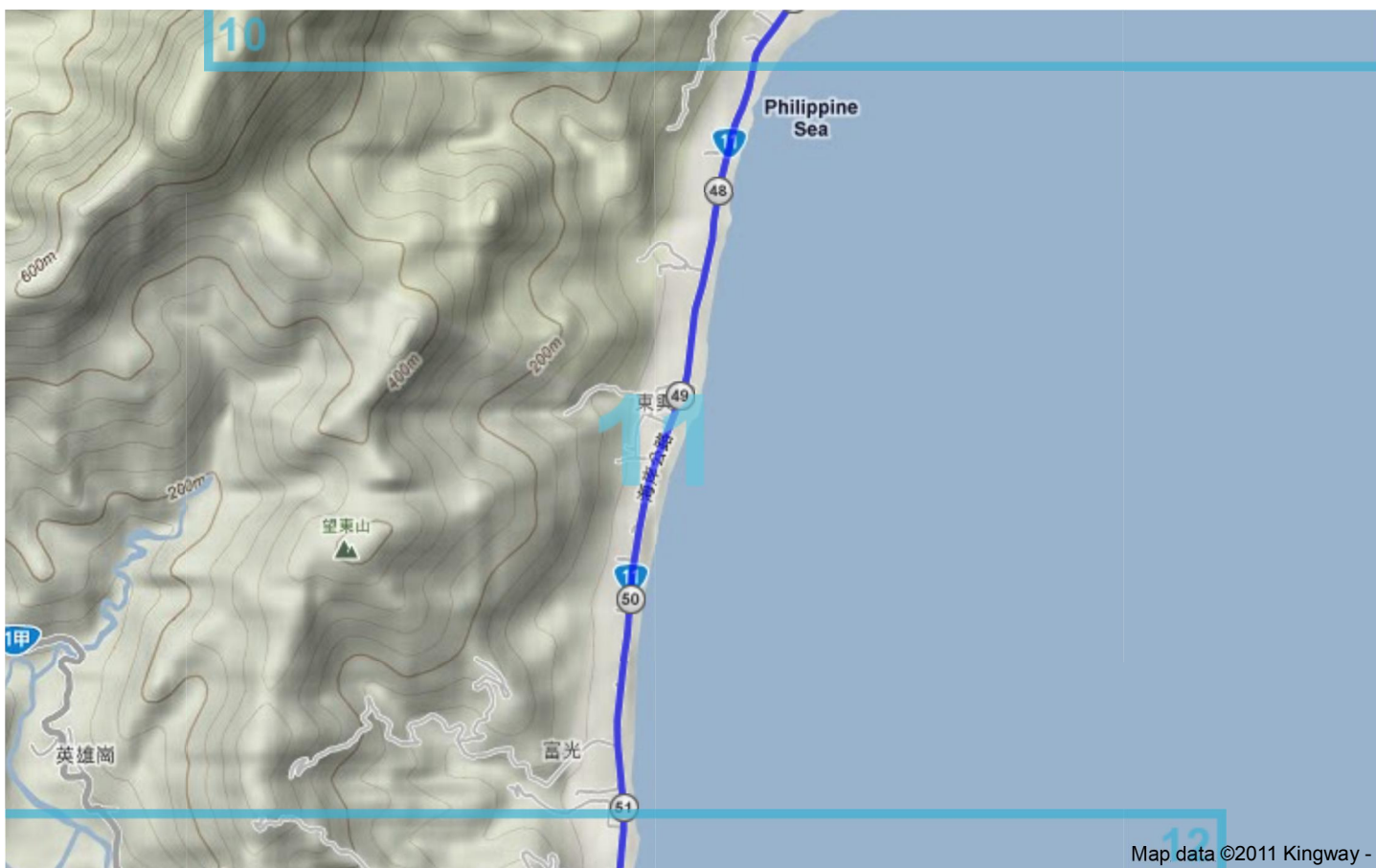
Map data ©2011 Kingway -



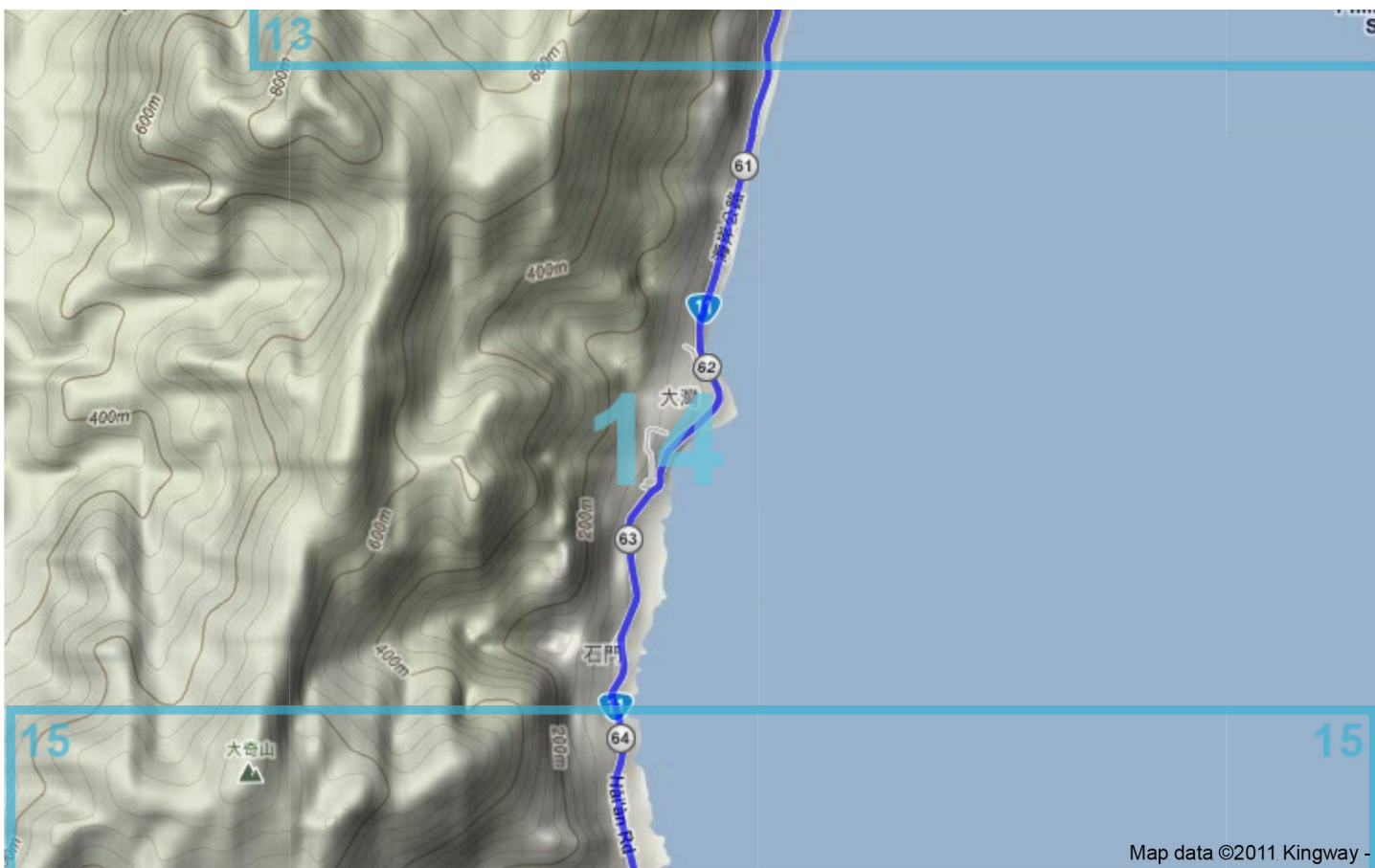
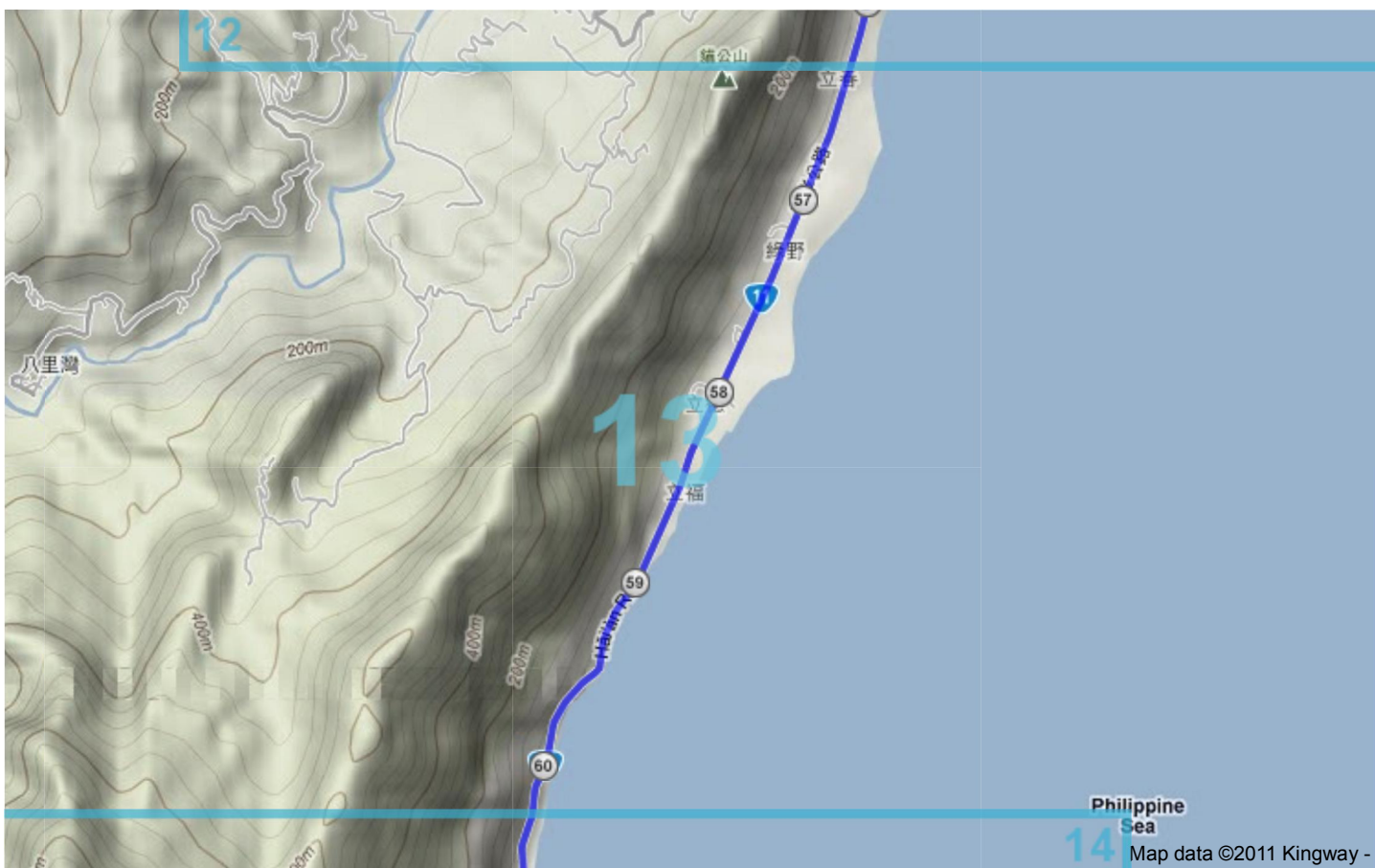
Map data ©2011 Kingway -

HuaDong-stage1-to Shitiping | Detail map page 5





HuaDong-stage1-to Shitiping | Detail map page 7



HuaDong-stage1-to Shitiping | Detail map page 8

