



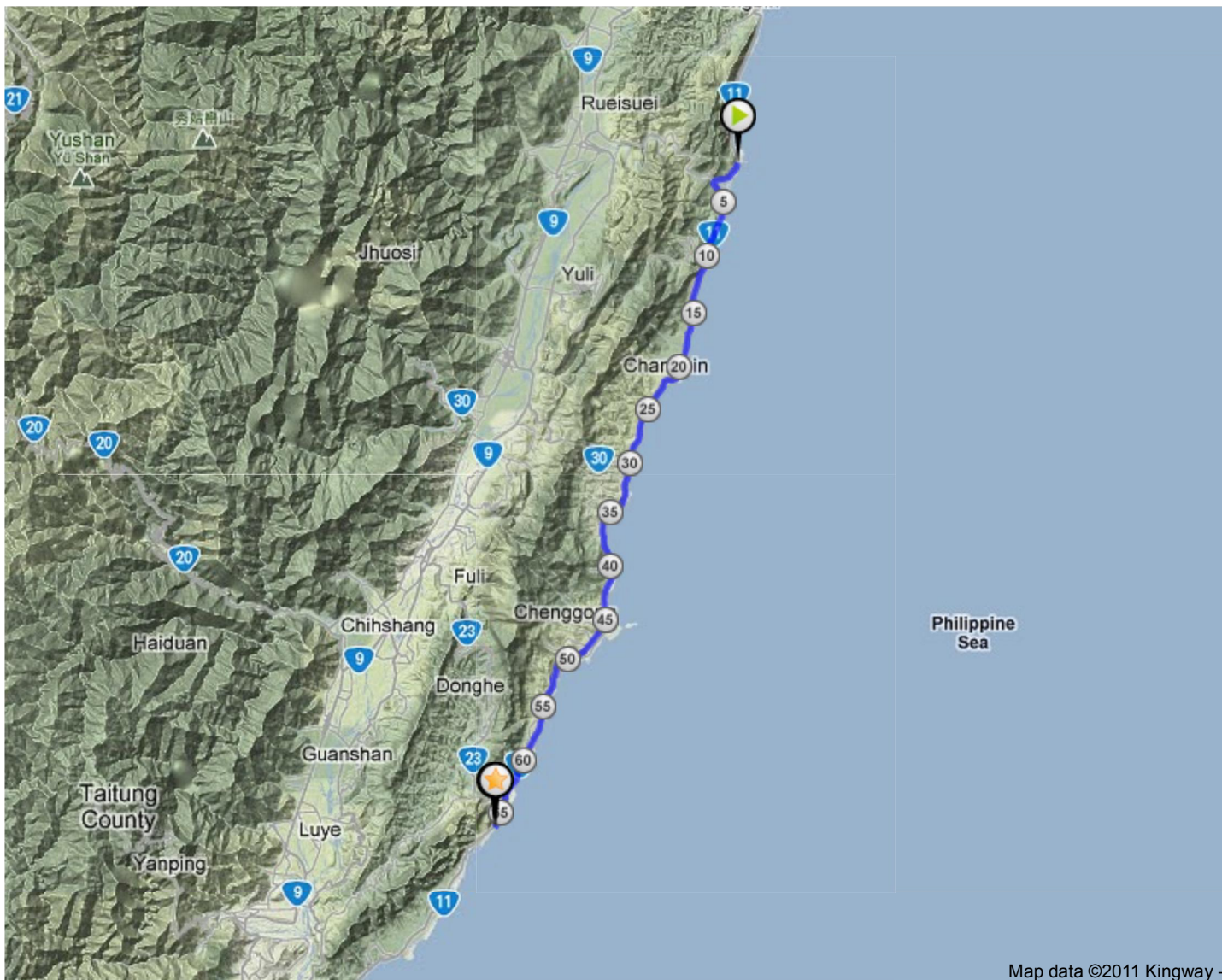
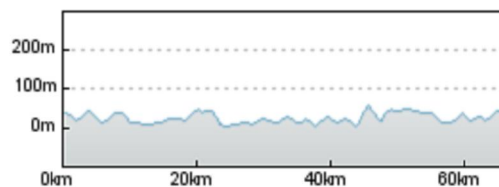
# HuaDong-stage2-to Donghe

**Distance:** 66.6 km

**Inclination:** Please select inclination

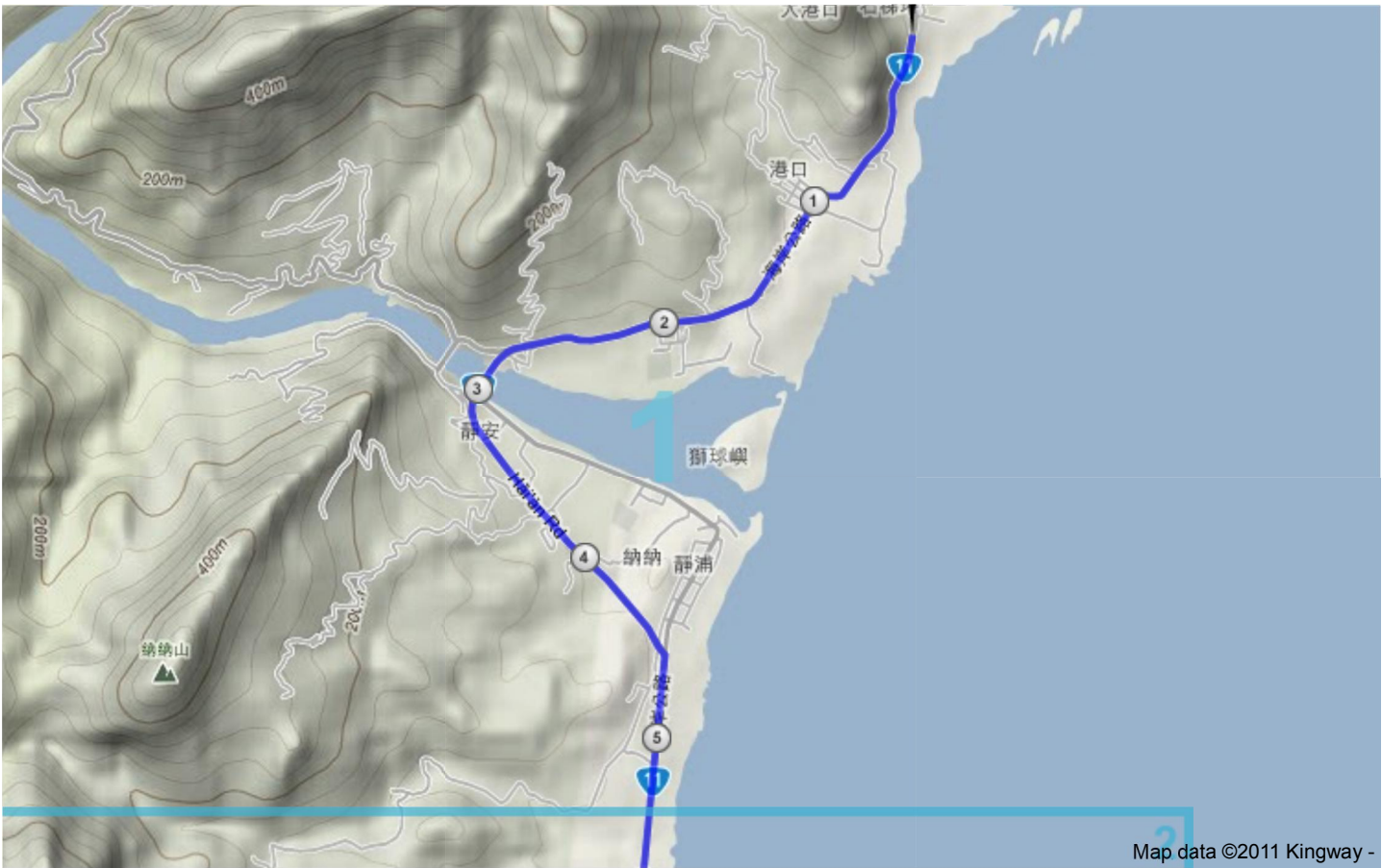
**Total vertical climb:** ca. 450 m

**Surface:** Paved

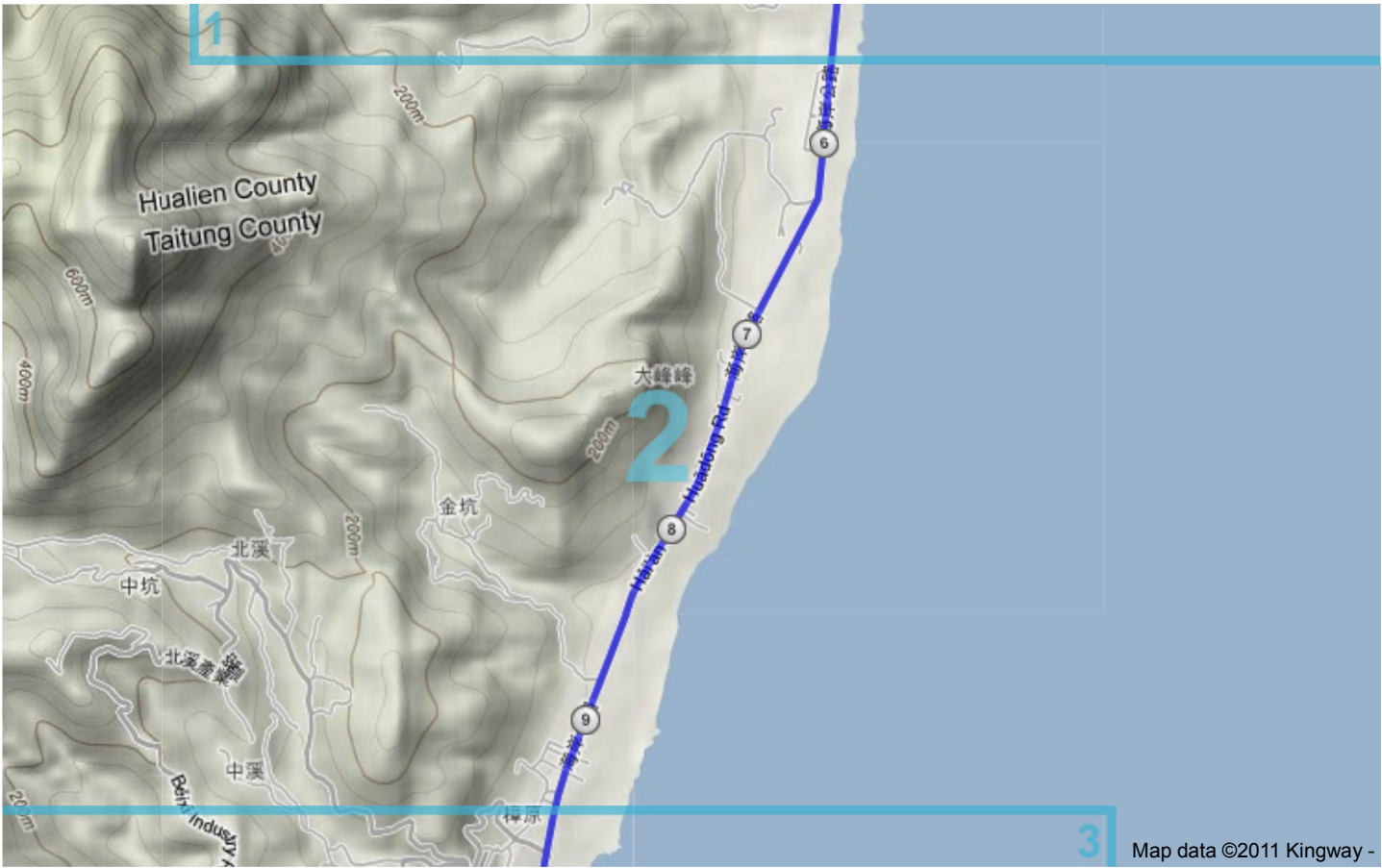


Map data ©2011 Kingway -

HuaDong-stage2-to Donghe | Detail map page 1



Map data ©2011 Kingway -

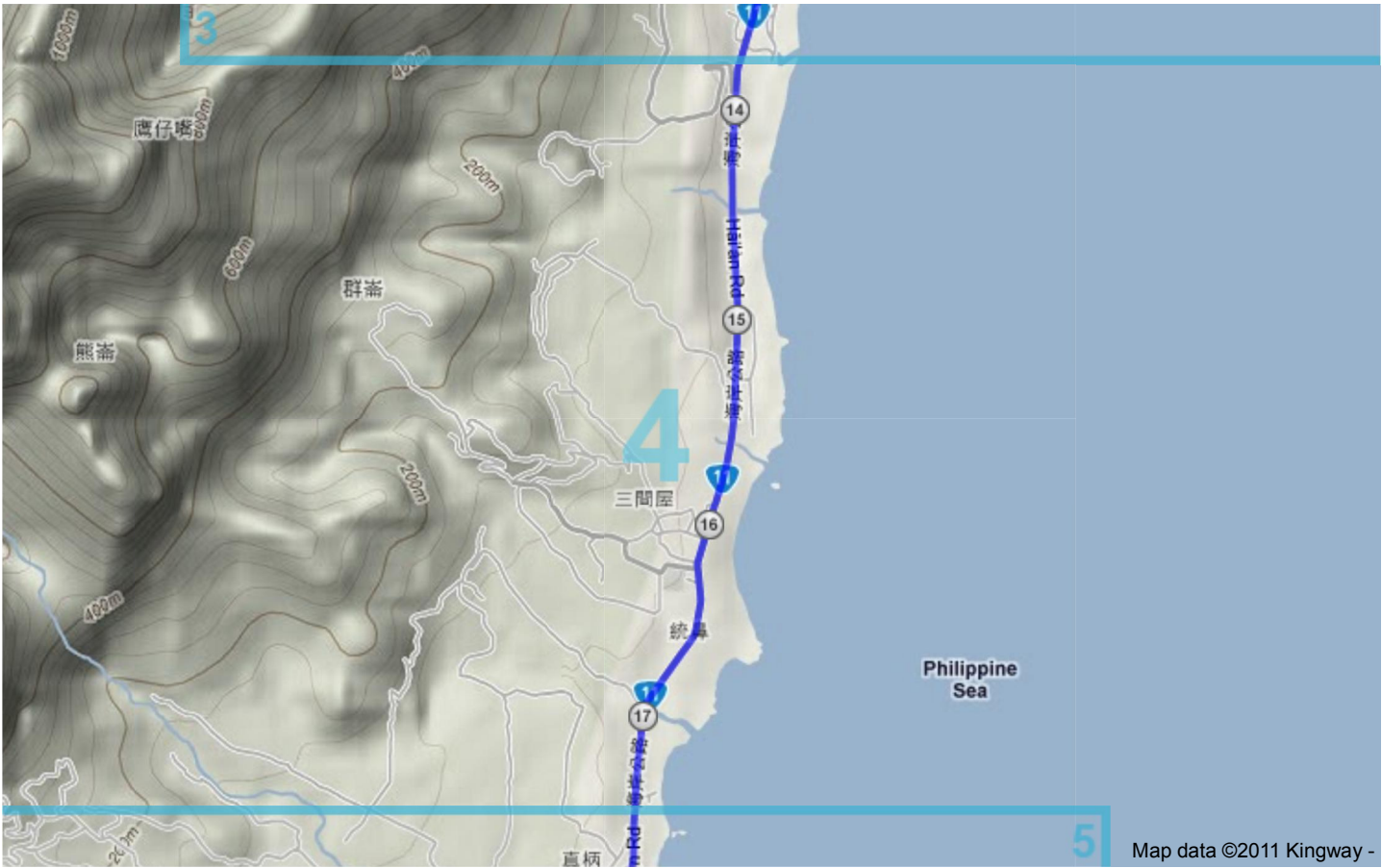


Map data ©2011 Kingway -

HuaDong-stage2-to Donghe | Detail map page 2

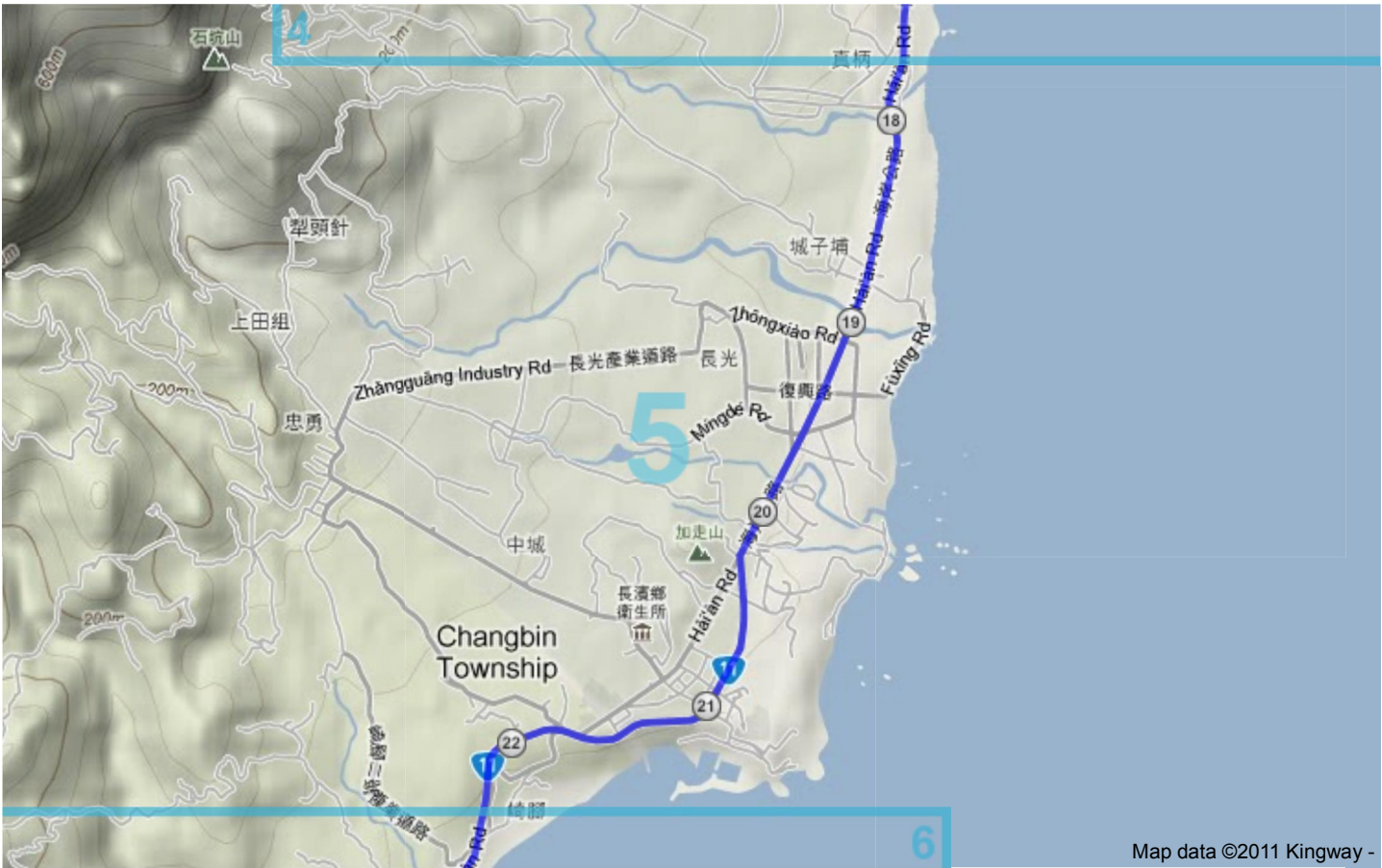


Map data ©2011 Kingway -



Map data ©2011 Kingway -

HuaDong-stage2-to Donghe | Detail map page 3

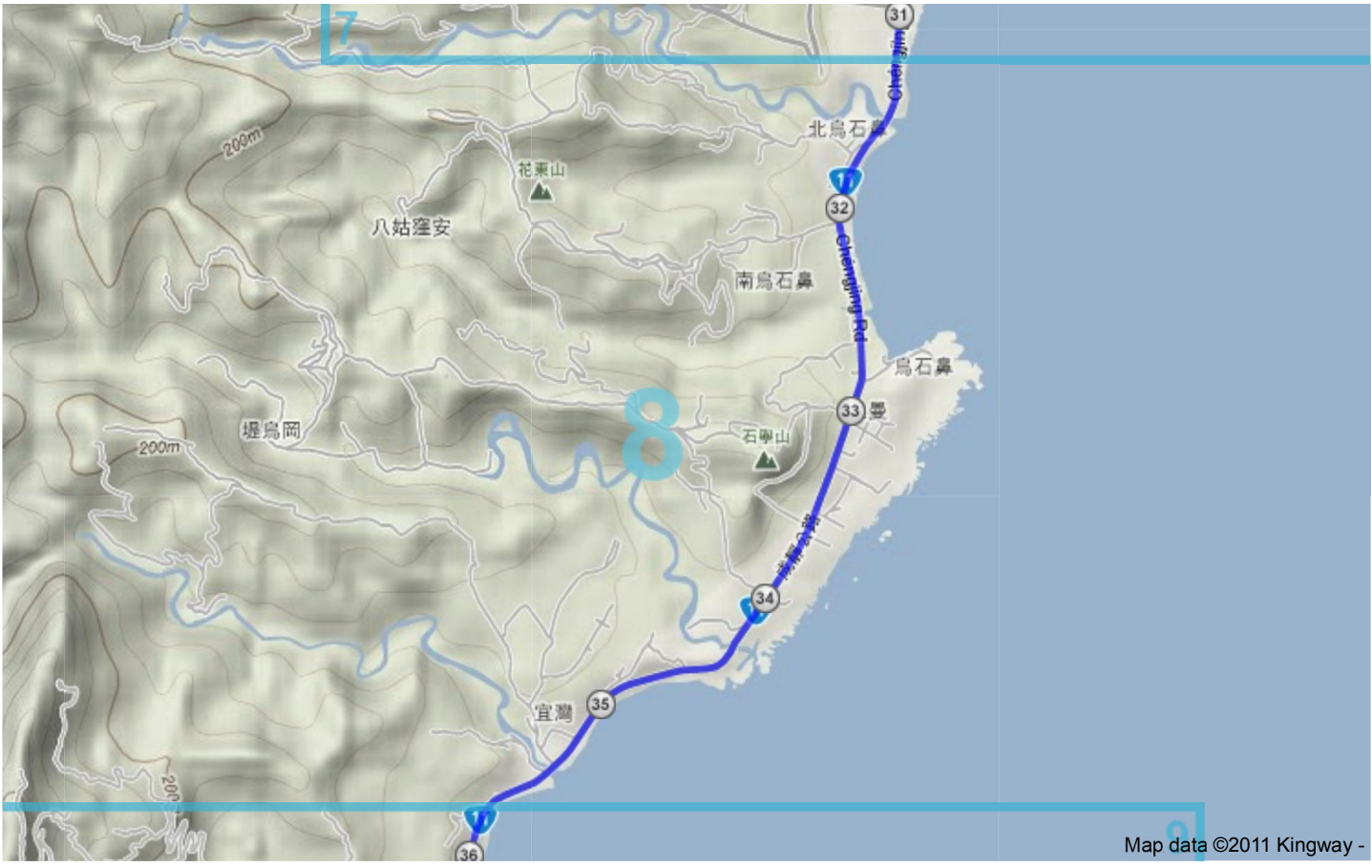
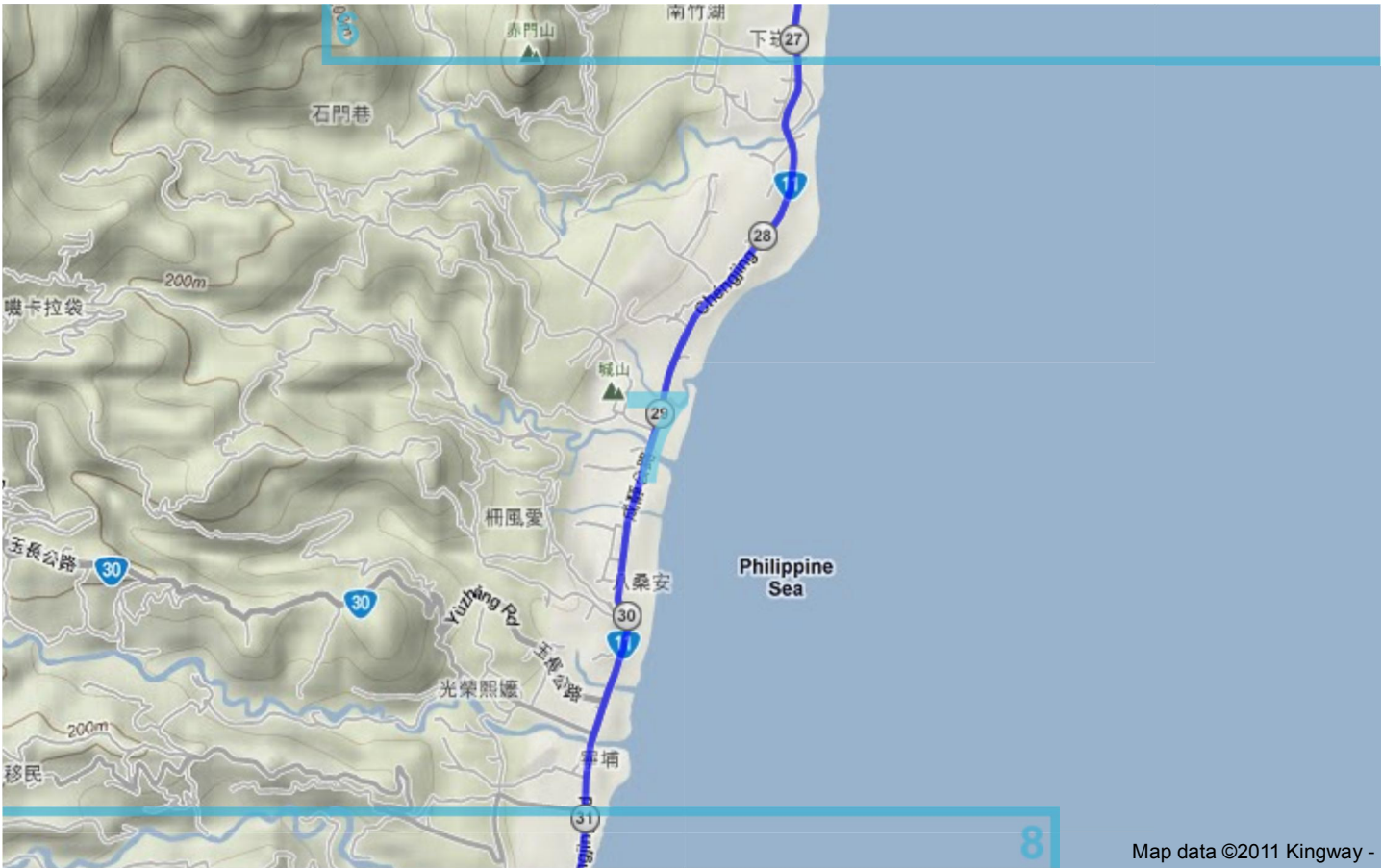


Map data ©2011 Kingway -

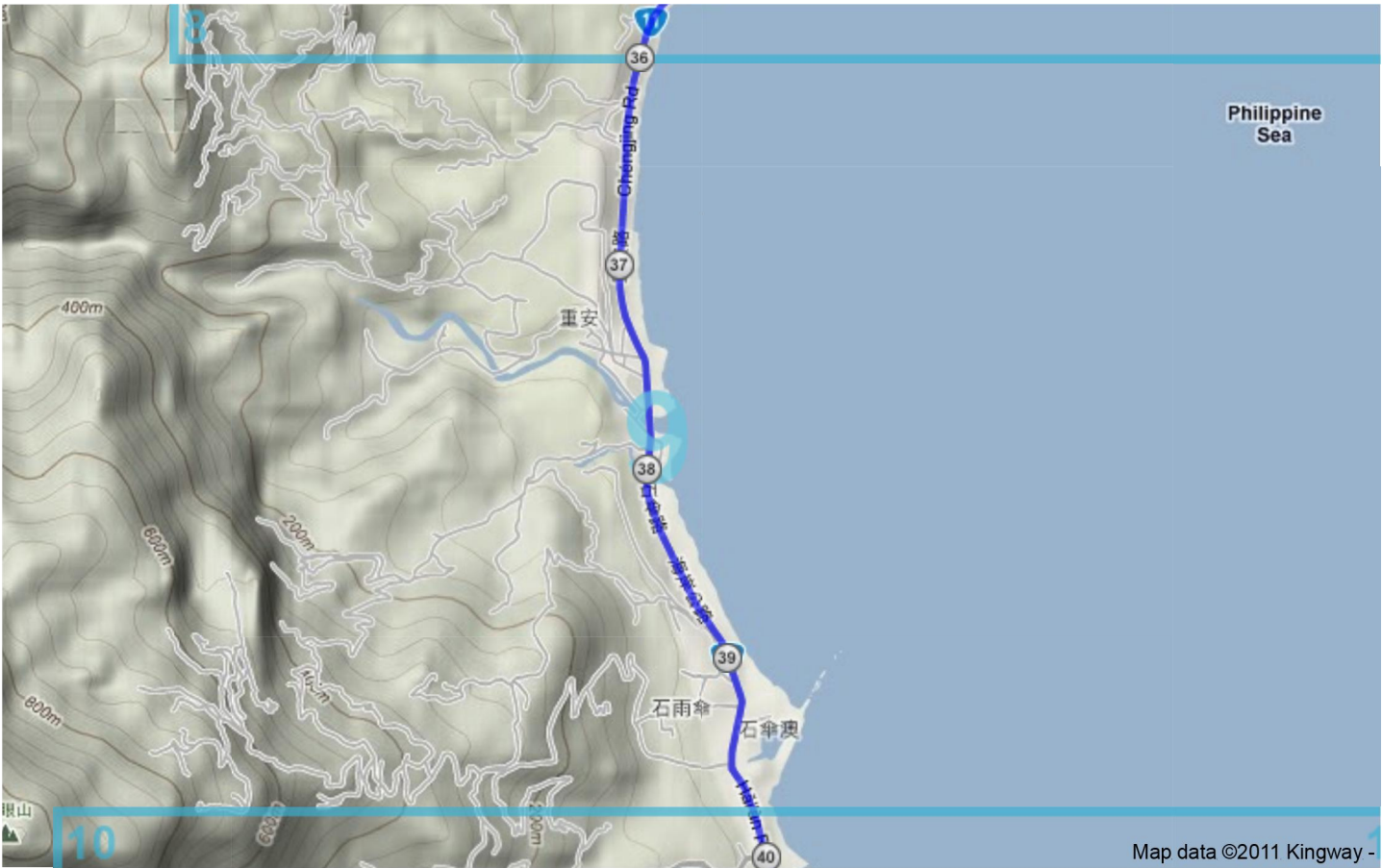


Map data ©2011 Kingway -

HuaDong-stage2-to Donghe | Detail map page 4

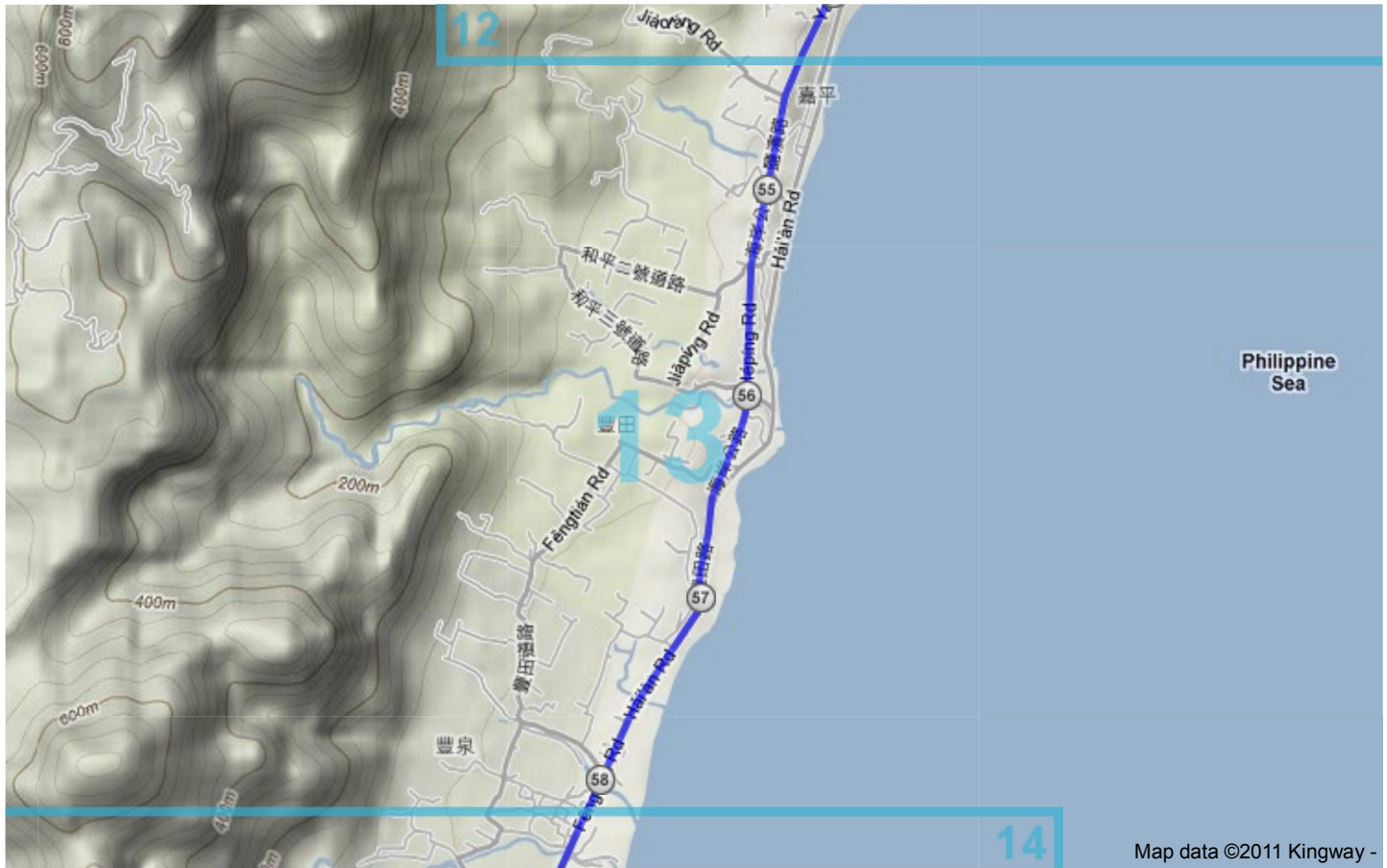


HuaDong-stage2-to Donghe | Detail map page 5



HuaDong-stage2-to Donghe | Detail map page 6





Map data ©2011 Kingway -



Map data ©2011 Kingway -

HuaDong-stage2-to Donghe | Detail map page 8

