



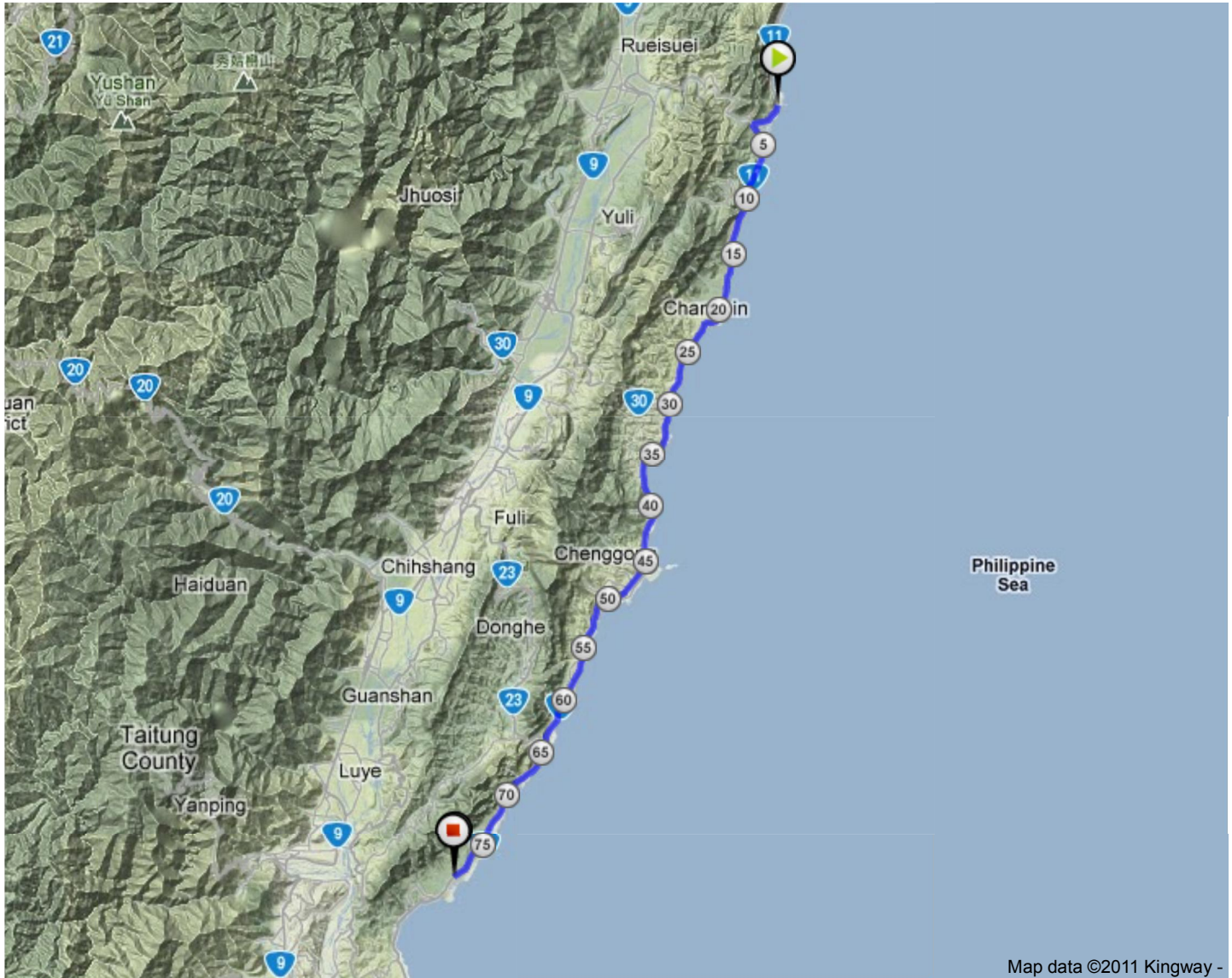
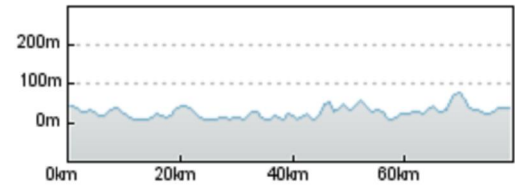
HuaDong-stage2-to Doulan

Distance: 79.1 km

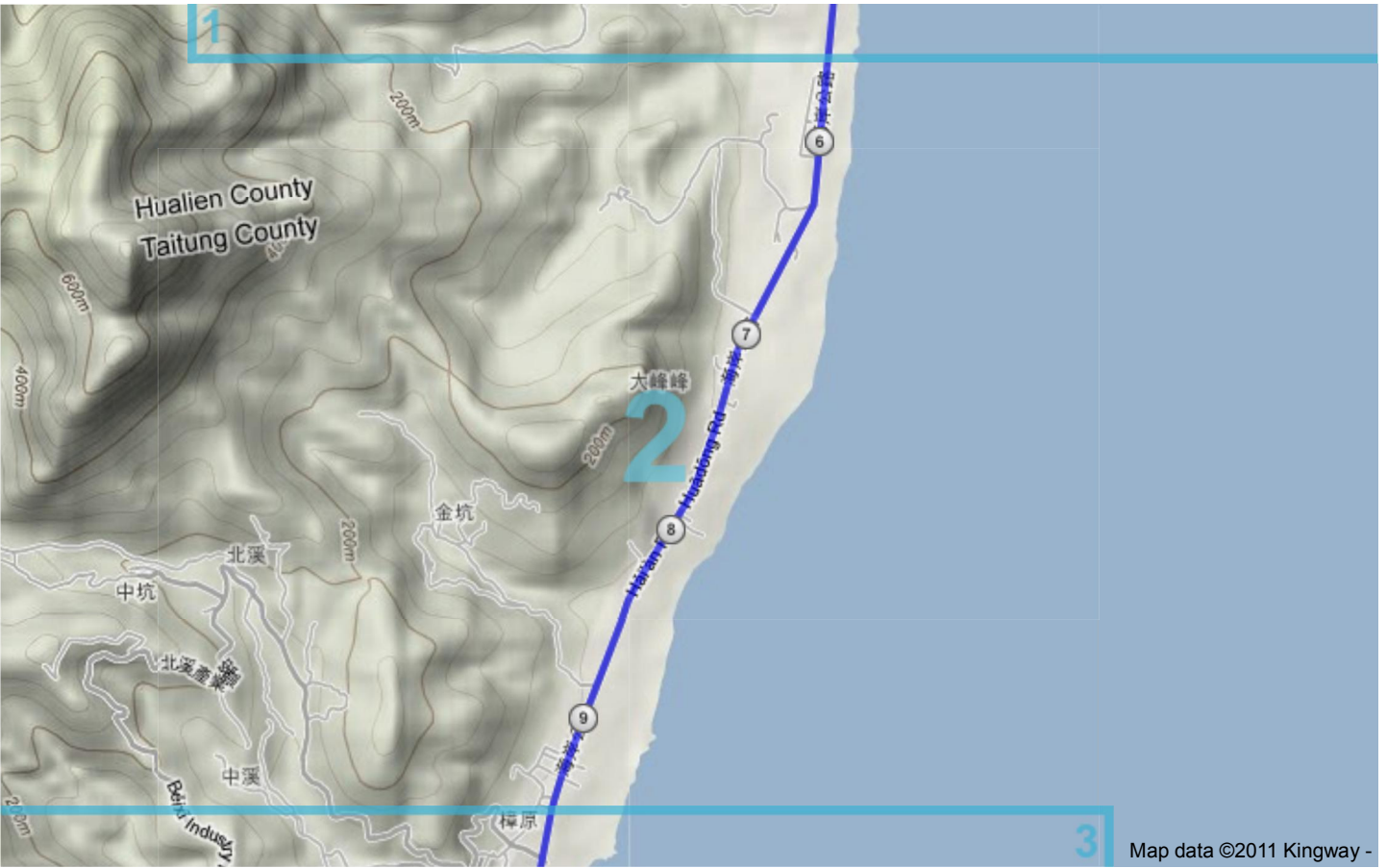
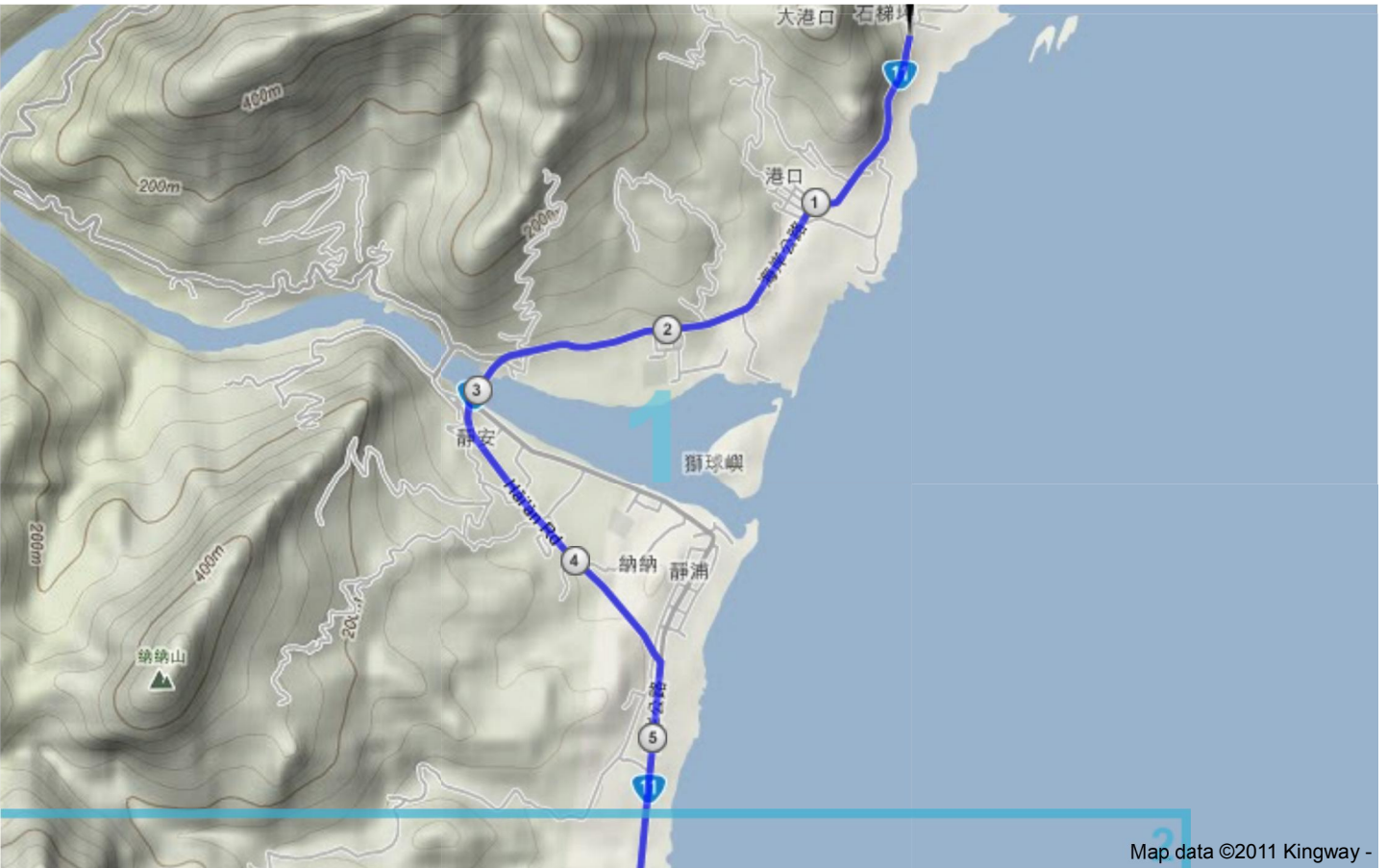
Inclination: Please select inclination

Total vertical climb: ca. 580 m

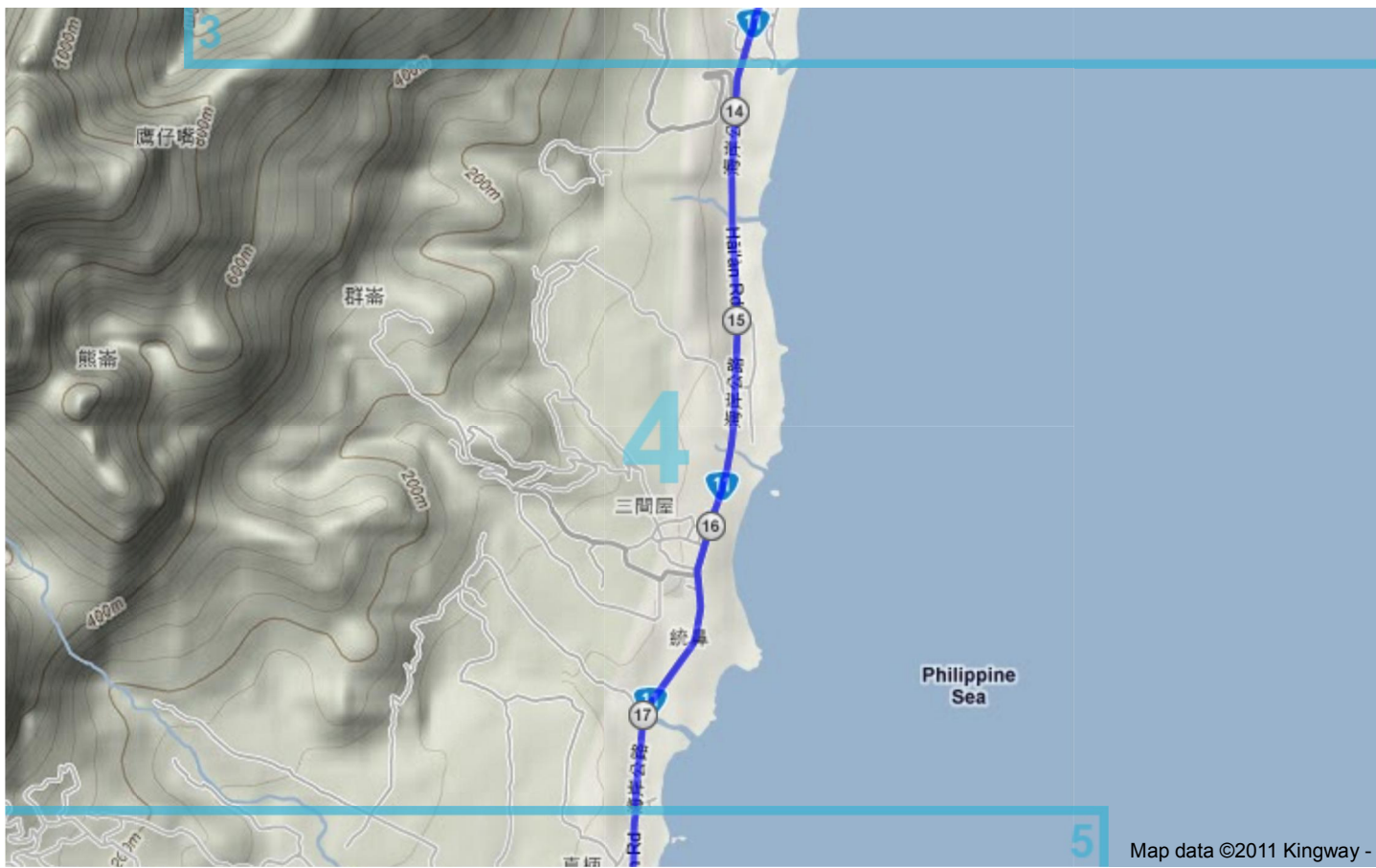
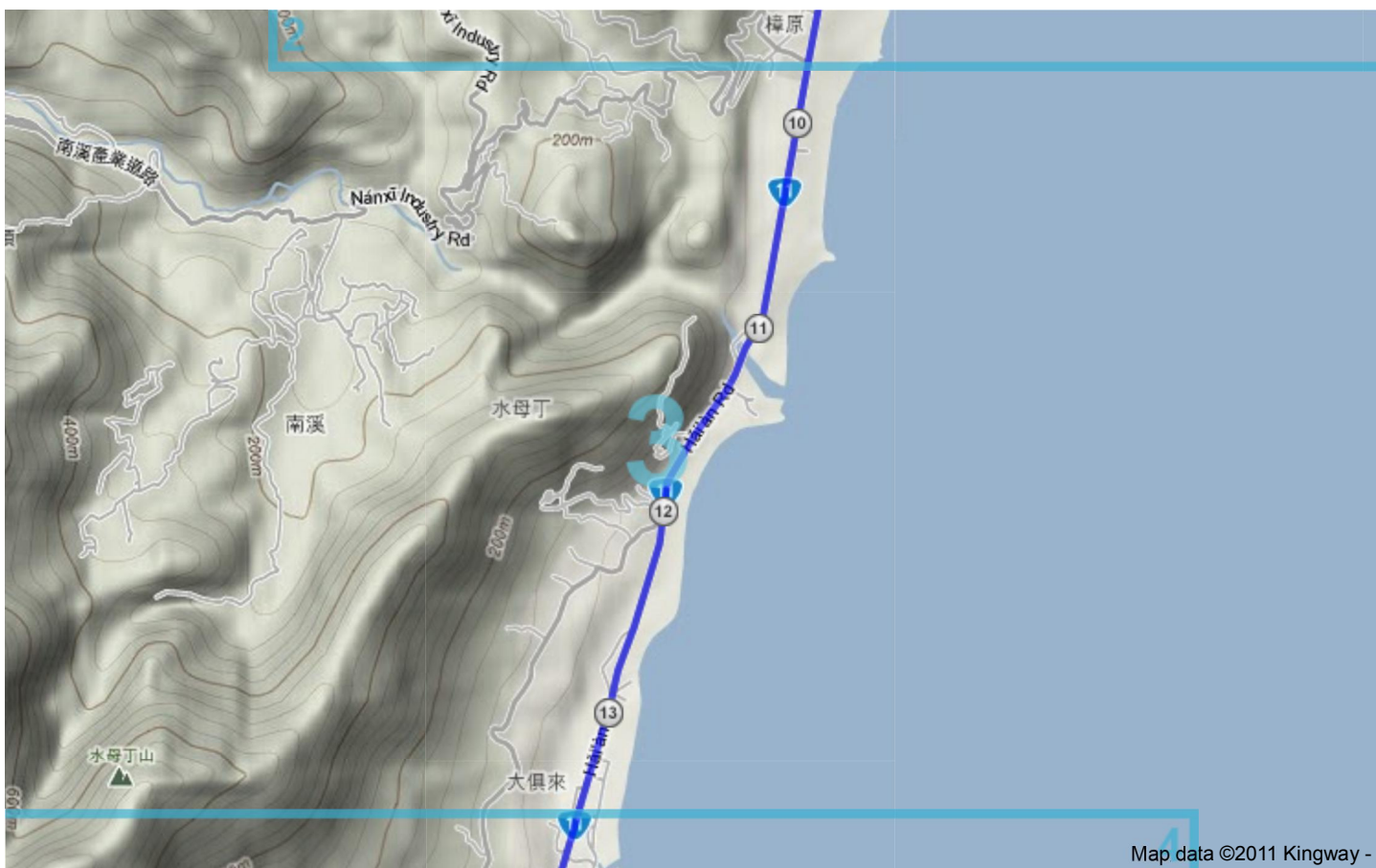
Surface: Paved



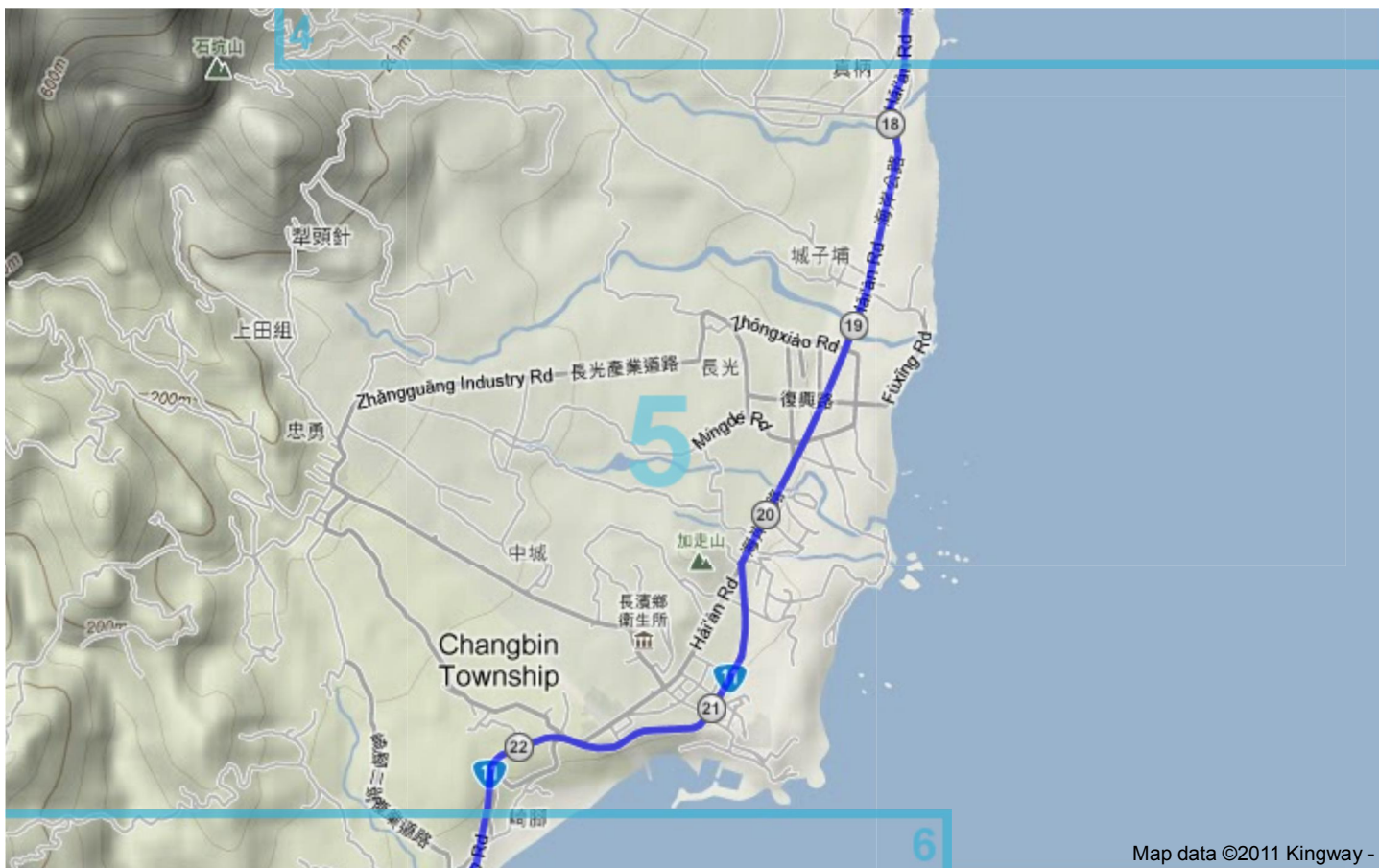
HuaDong-stage2-to Doulan | Detail map page 1



HuaDong-stage2-to Doulan | Detail map page 2



HuaDong-stage2-to Doulan | Detail map page 3

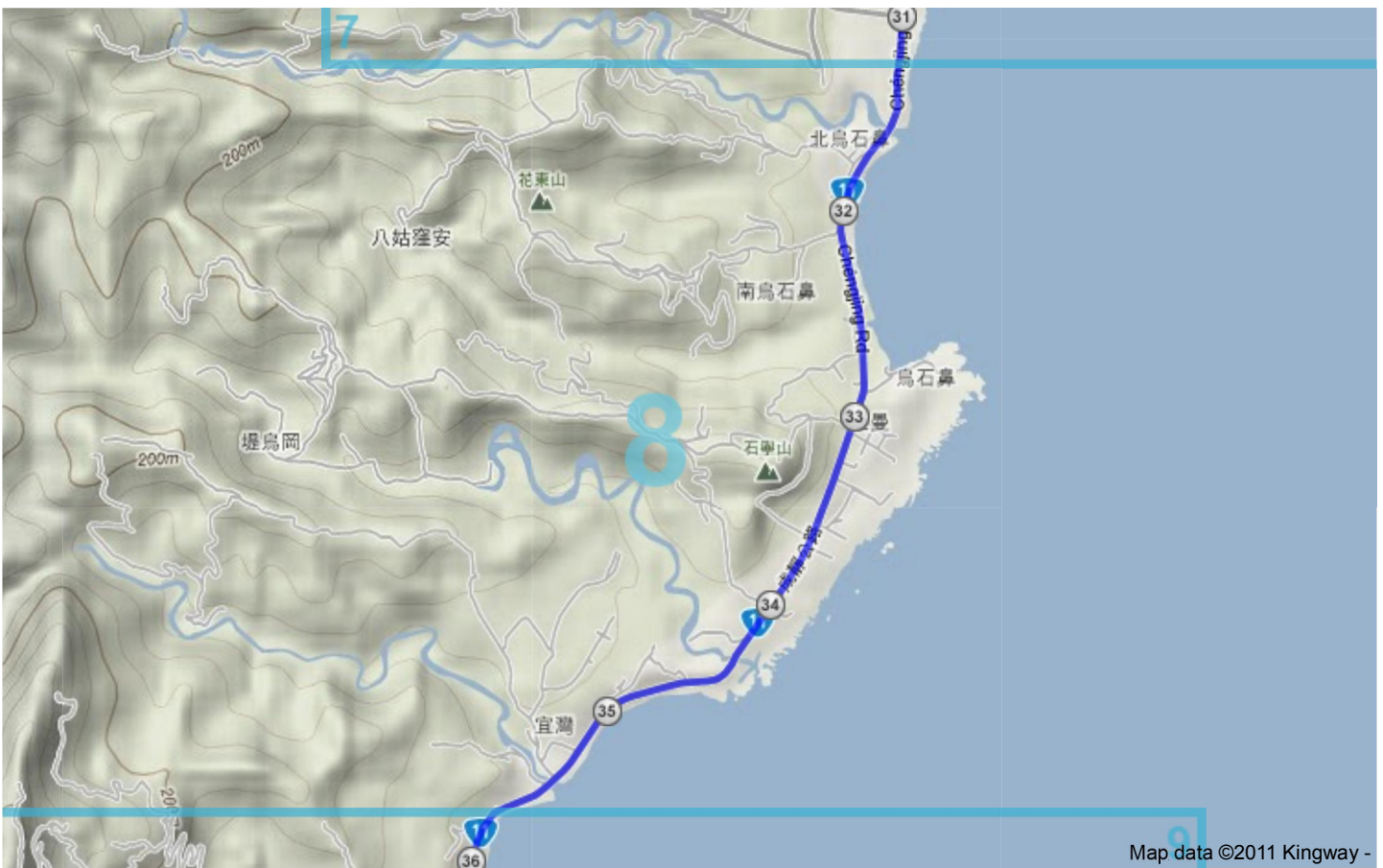


Map data ©2011 Kingway -

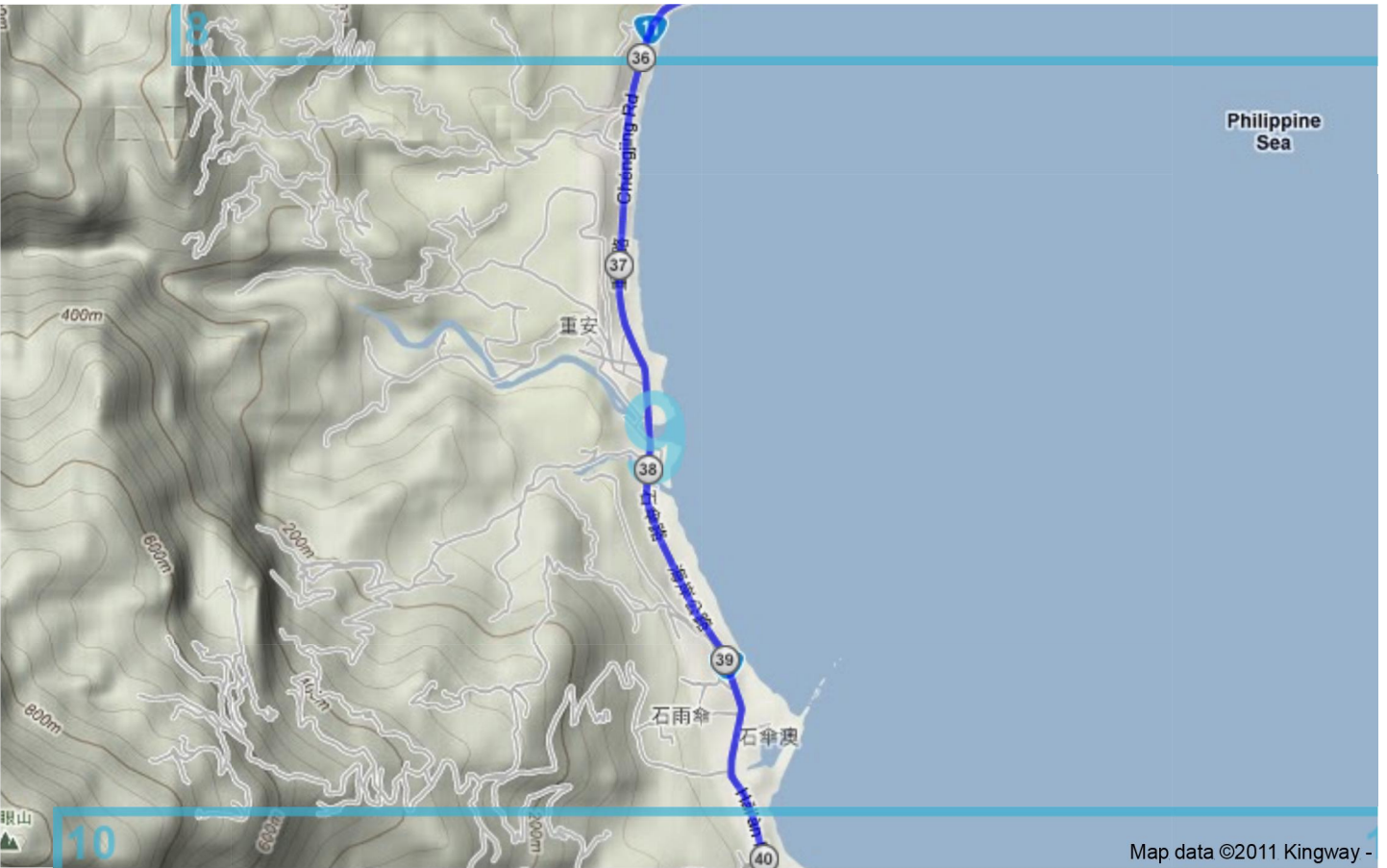


Map data ©2011 Kingway -

HuaDong-stage2-to Doulan | Detail map page 4



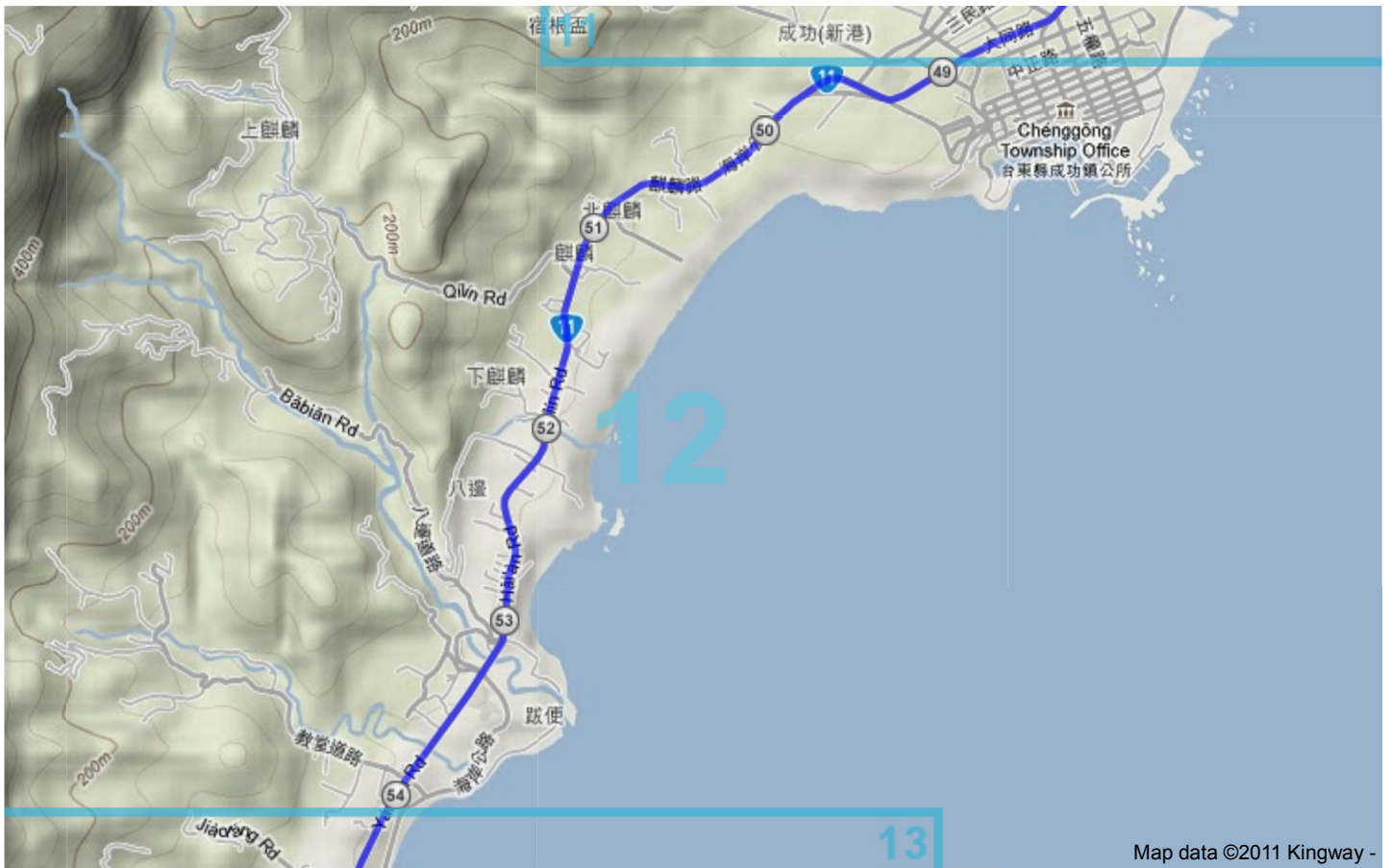
HuaDong-stage2-to Doulan | Detail map page 5



HuaDong-stage2-to Doulan | Detail map page 6

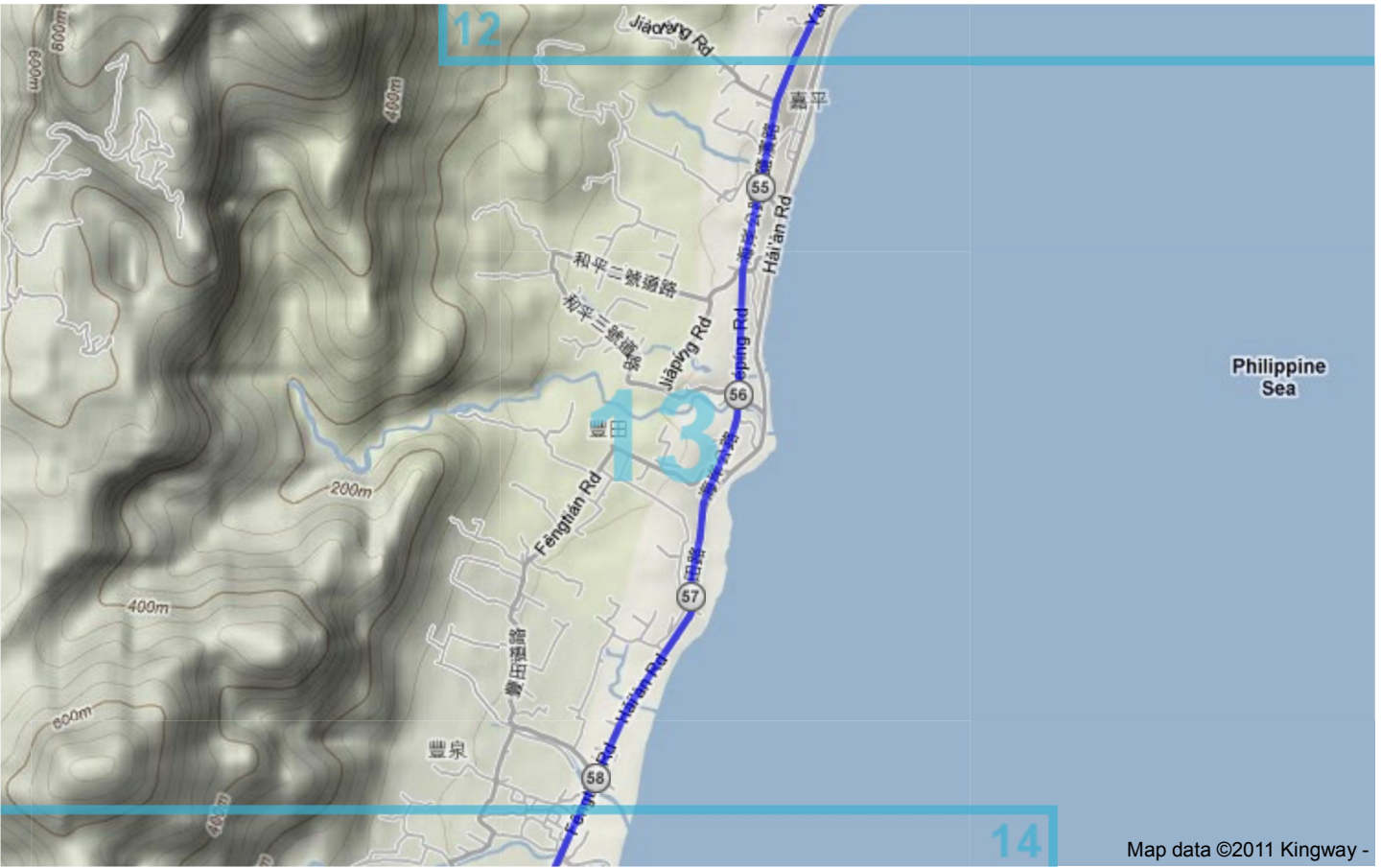


Map data ©2011 Kingway -



Map data ©2011 Kingway -

HuaDong-stage2-to Doulan | Detail map page 7



Map data ©2011 Kingway -

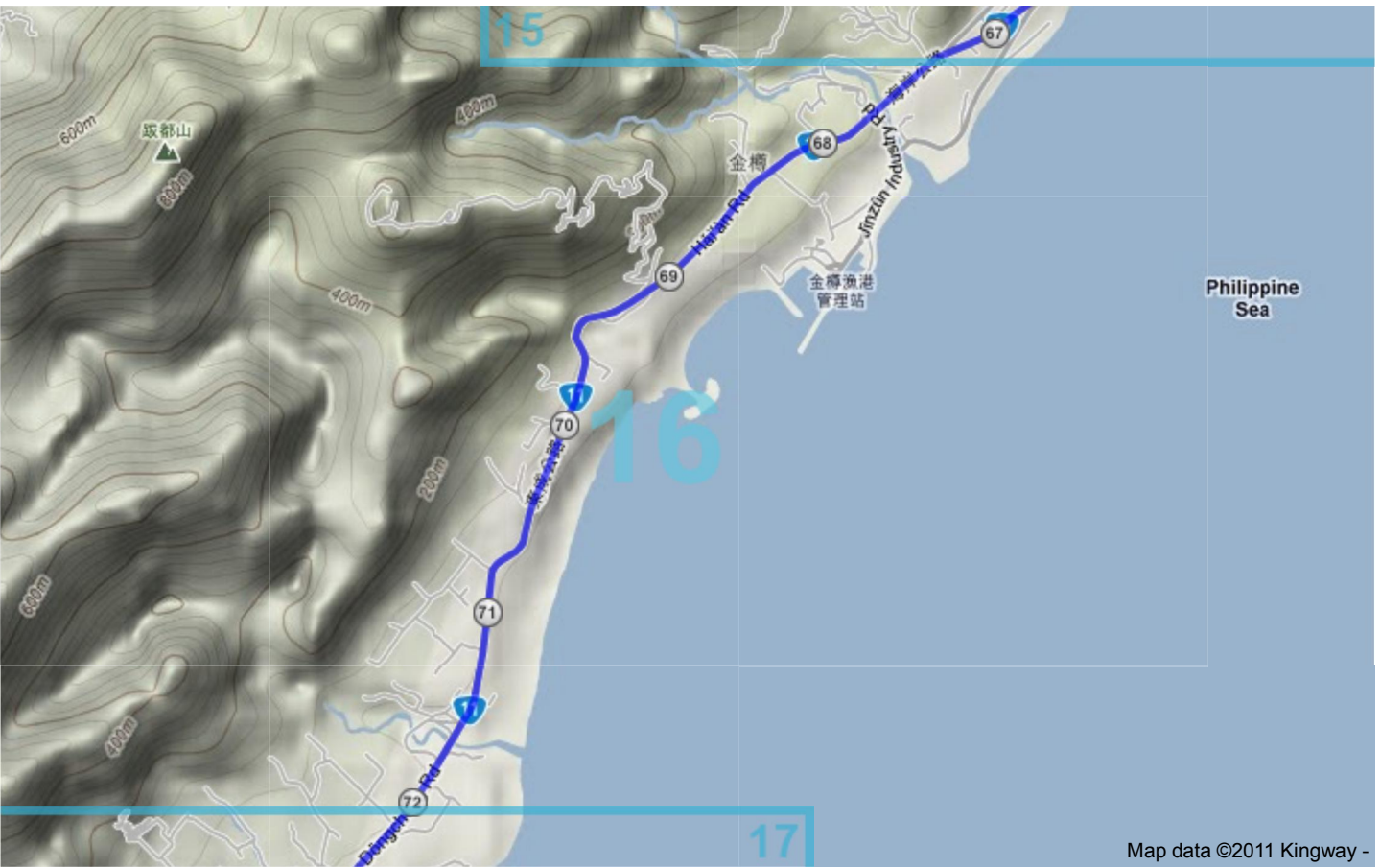


Map data ©2011 Kingway -

HuaDong-stage2-to Doulan | Detail map page 8



Map data ©2011 Kingway -



Map data ©2011 Kingway -

HuaDong-stage2-to Doulan | Detail map page 9

