



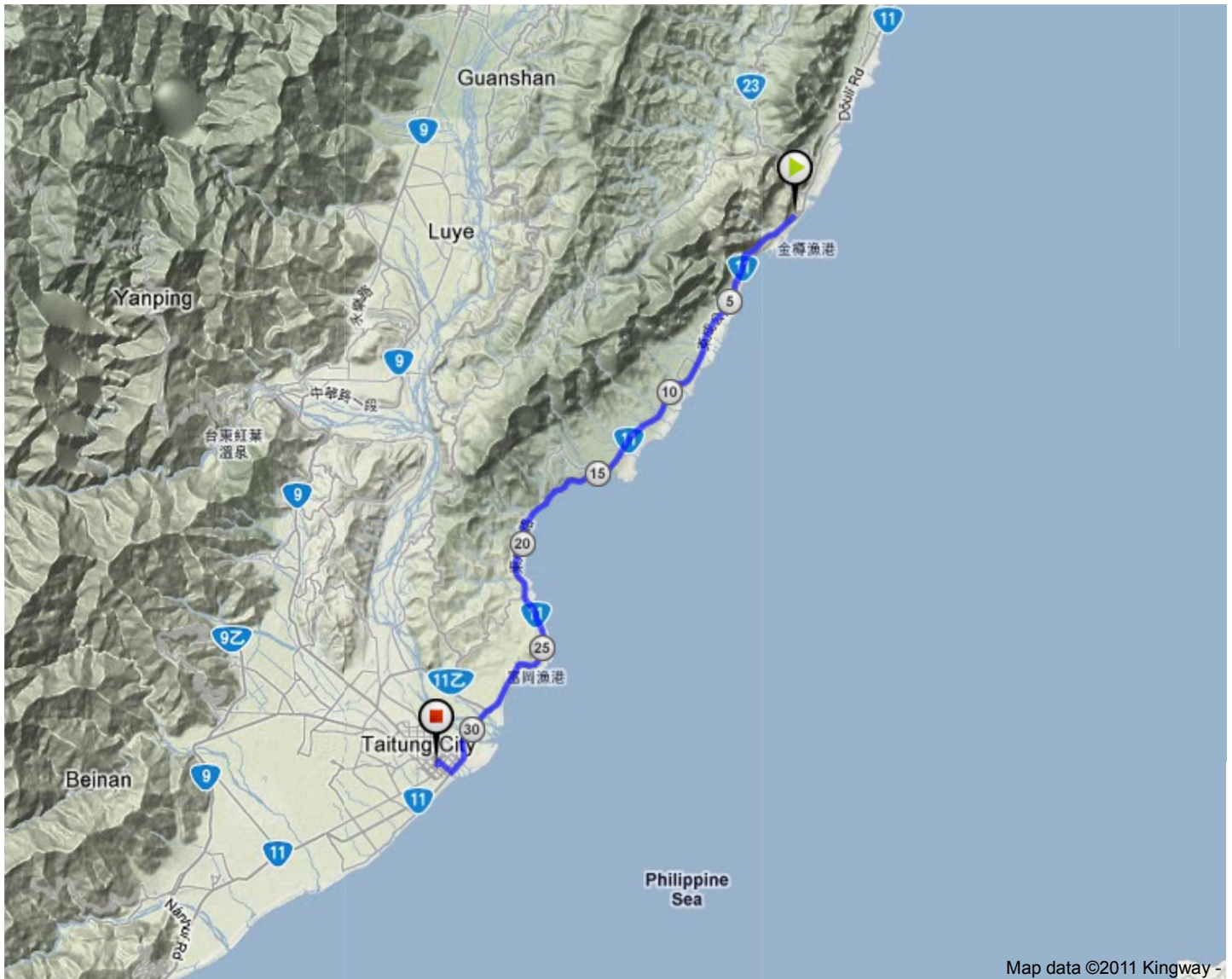
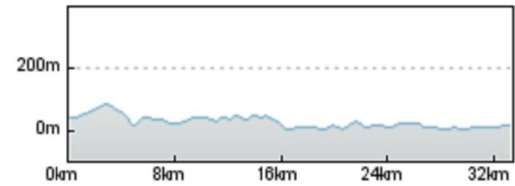
HuaDong-stage3-to Taidong

Distance: 33.2 km

Inclination: Please select inclination

Total vertical climb: ca. 130 m

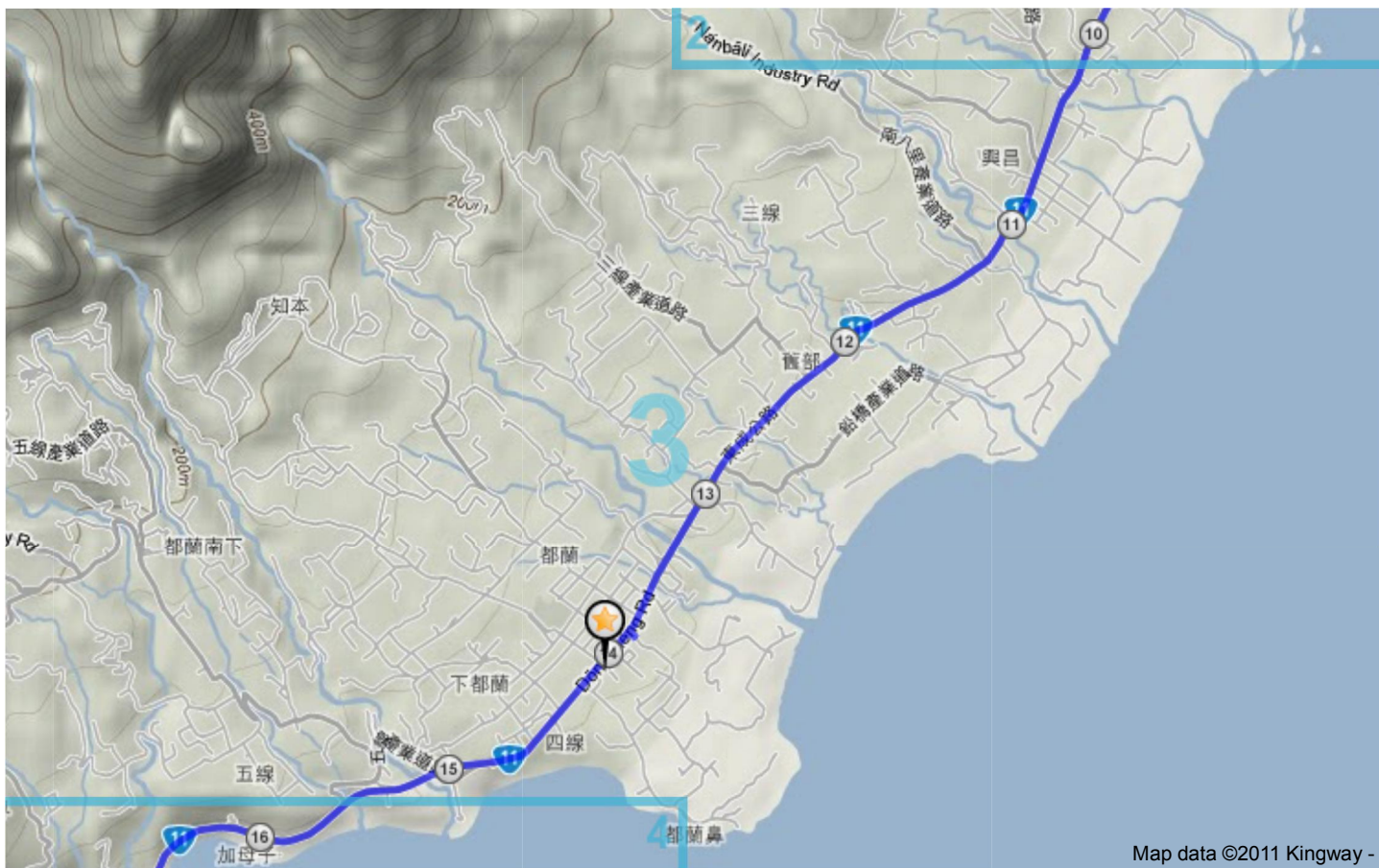
Surface: Paved



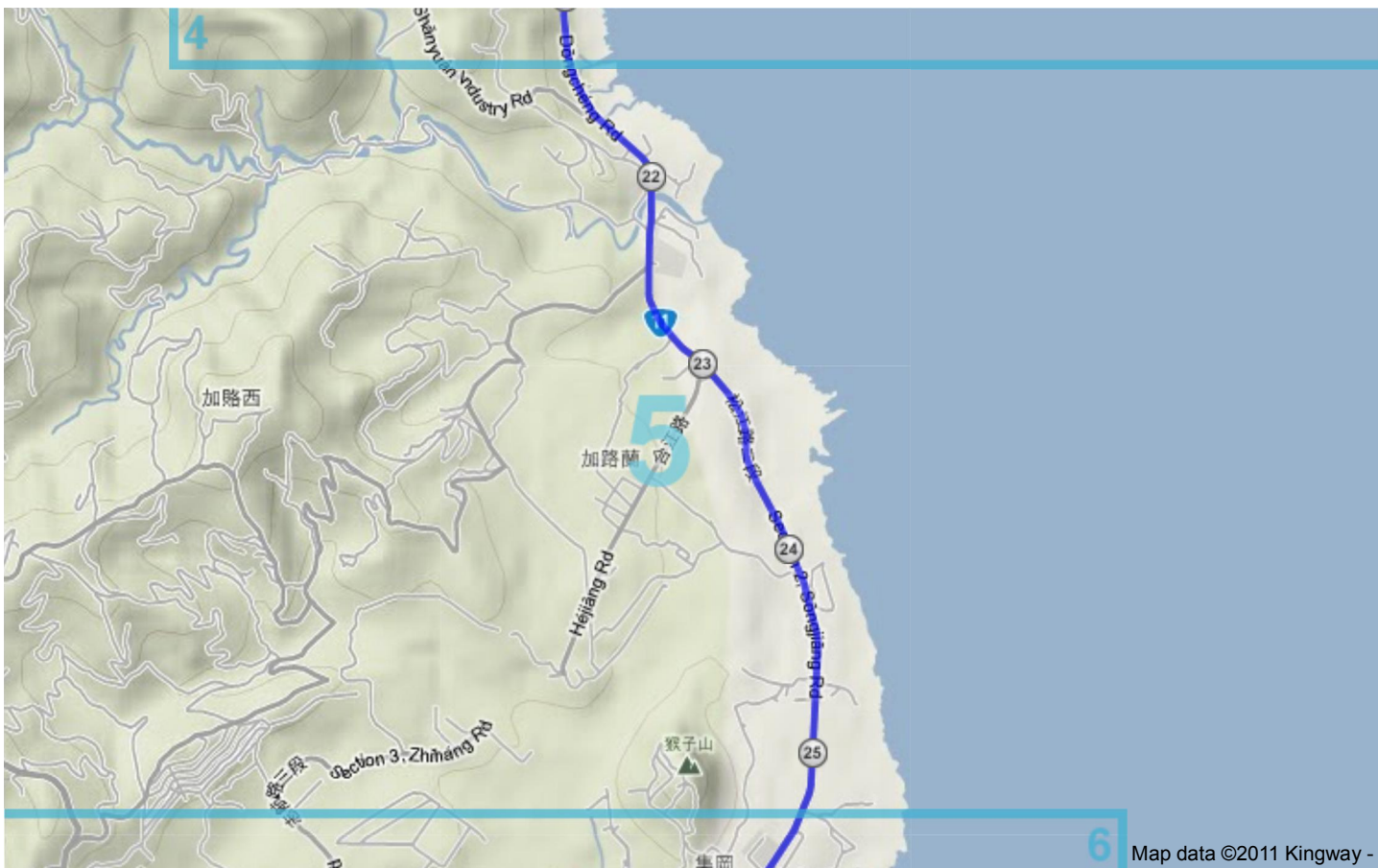
HuaDong-stage3-to Taidong | Detail map page 1



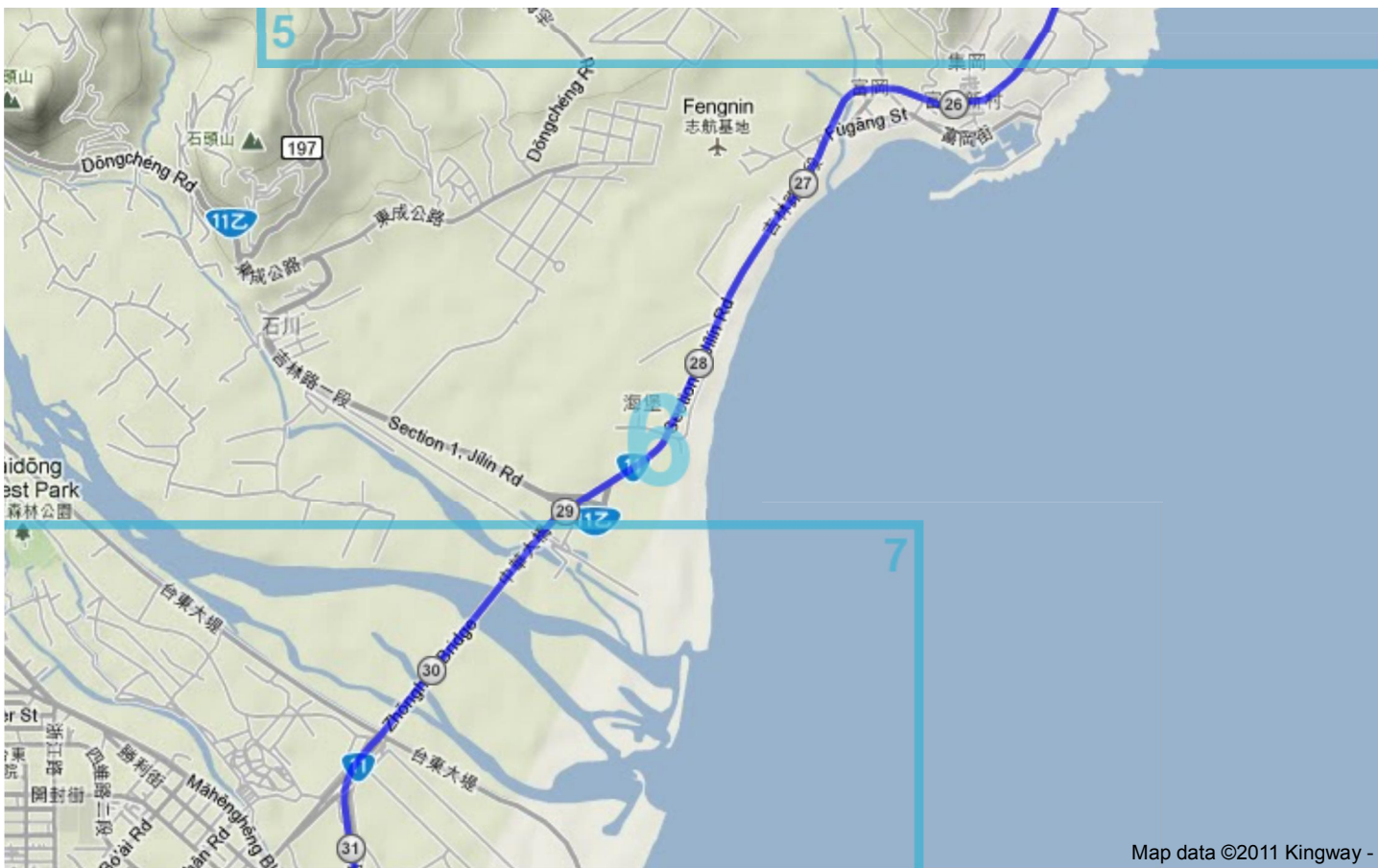
HuaDong-stage3-to Taidong | Detail map page 2



HuaDong-stage3-to Taidong | Detail map page 3



Map data ©2011 Kingway -



Map data ©2011 Kingway -

HuaDong-stage3-to Taidong | Detail map page 4

