

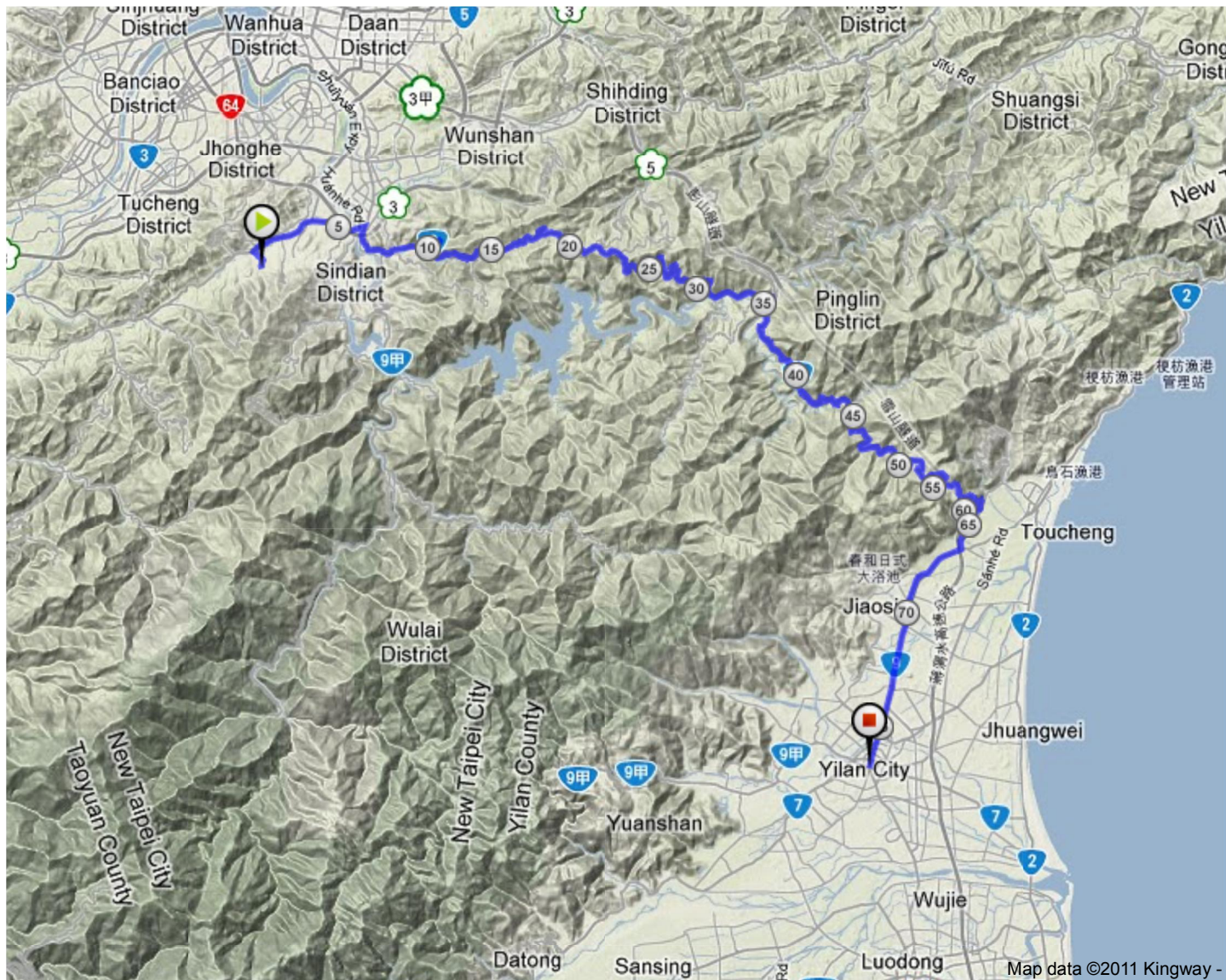
xindian-yilan2

Distance: 76.9 km

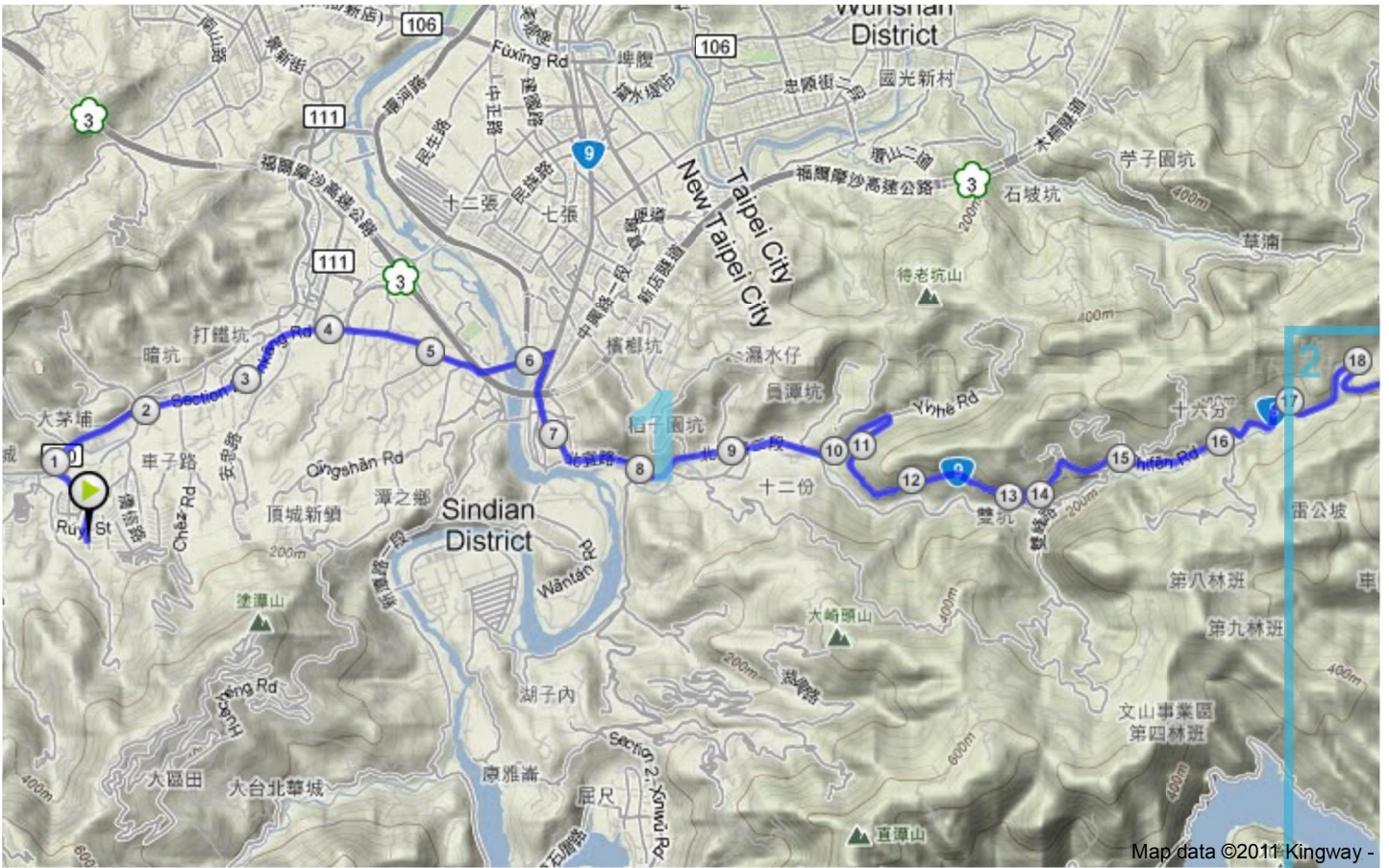
Inclination: Please select inclination

Total vertical climb: ca. 1040 m

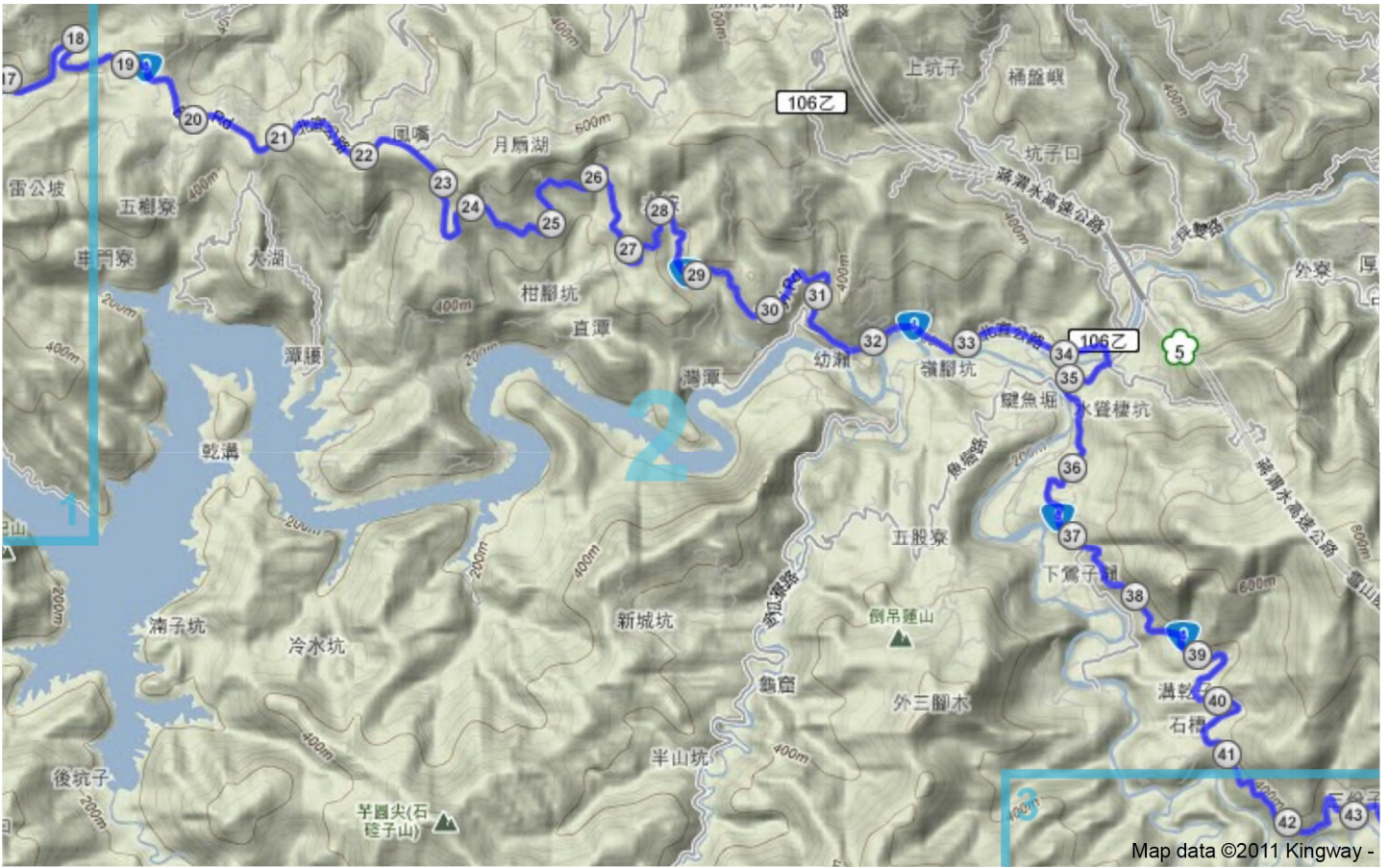
Surface: Paved



xindian-yilan2 | Detail map page 1

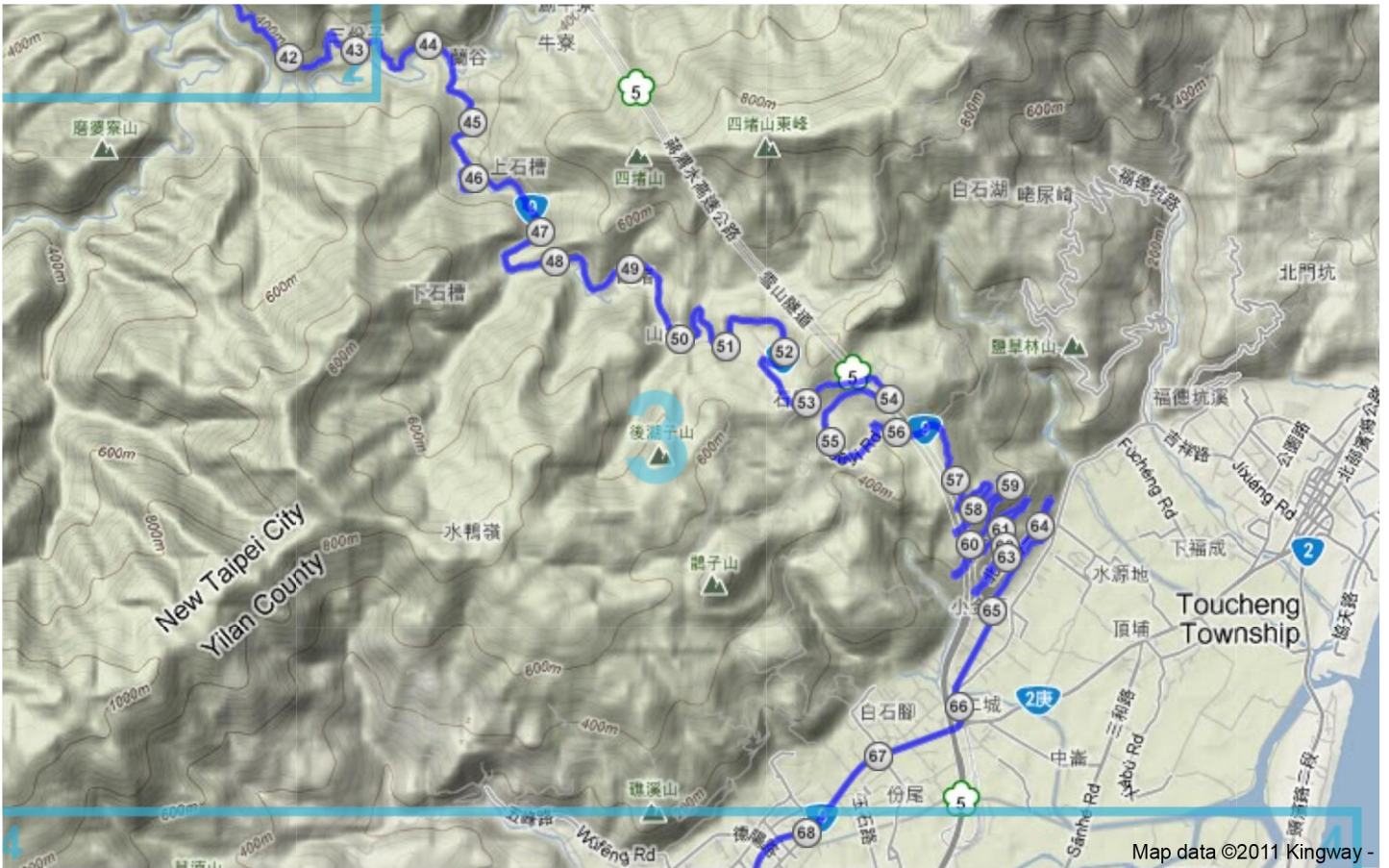


Map data ©2011 Kingway -

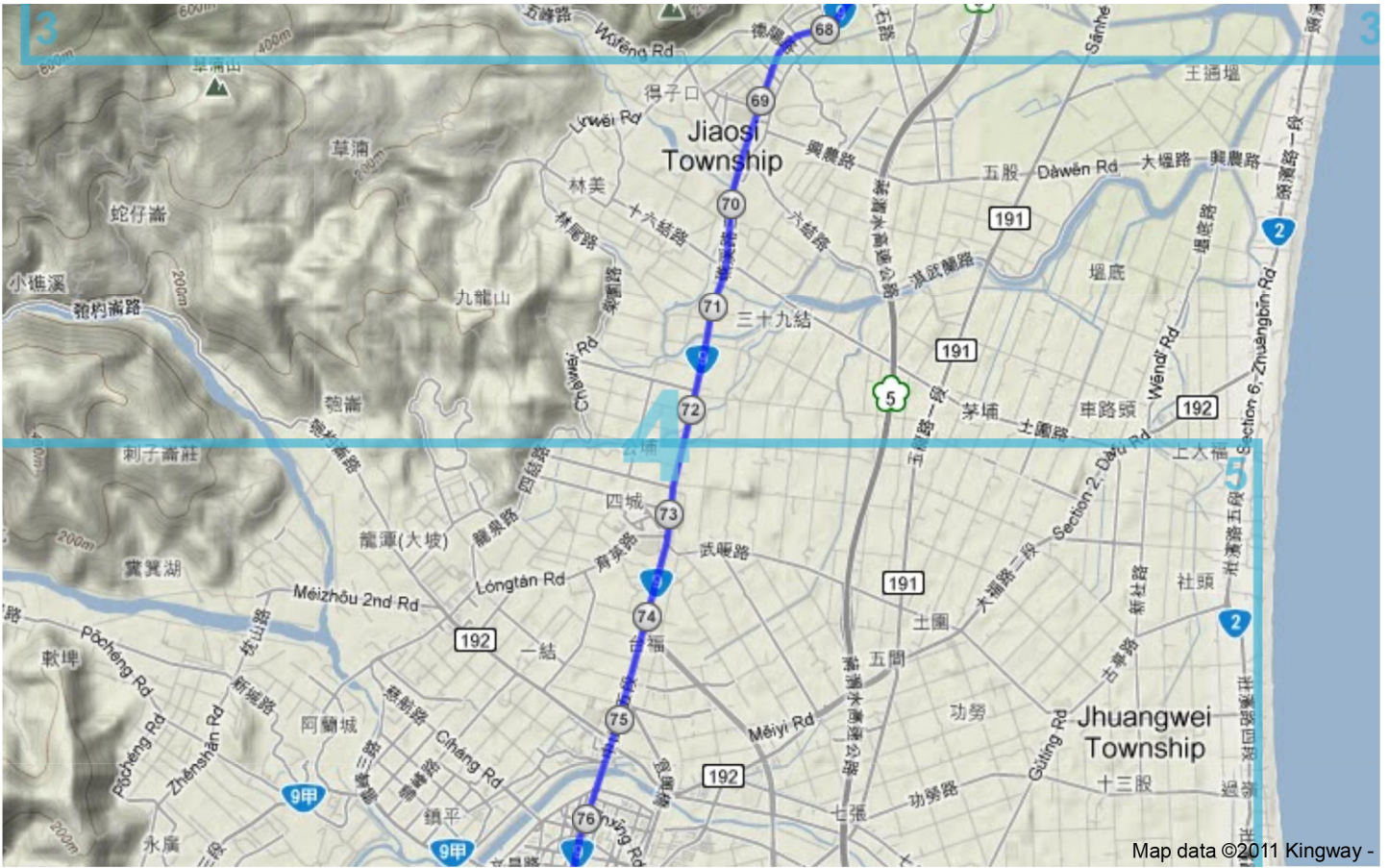


Map data ©2011 Kingway -

xindian-yilan2 | Detail map page 2



Map data ©2011 Kingway -



Map data ©2011 Kingway -

xindian-yilan2 | Detail map page 3

